


換地図

町名

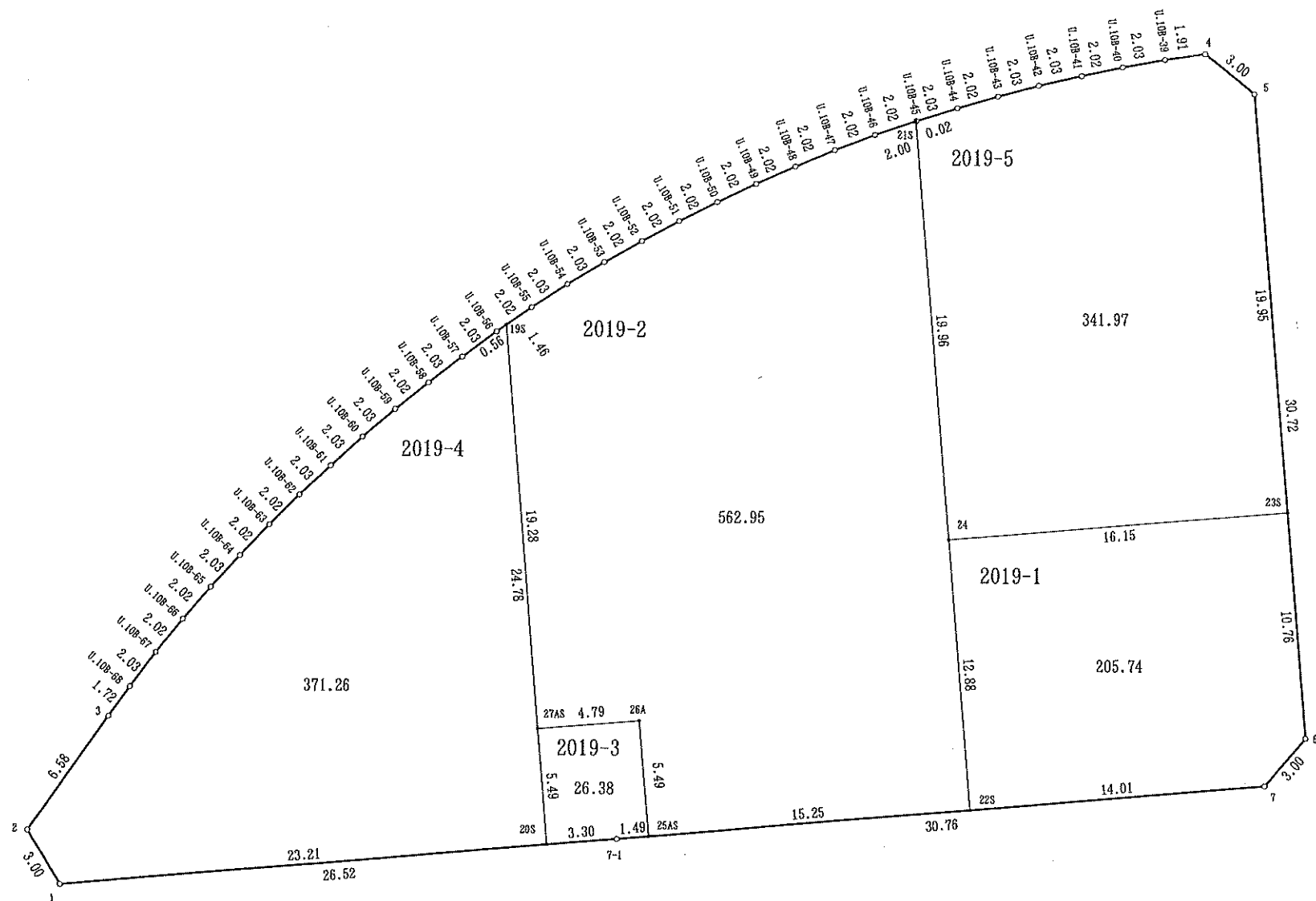
林五丁目

街区番号

1



NO.	- X -	- Y -
1#1	-59842.995	-43628.667
1#2	-59840.425	-43630.221
1#3	-59835.033	-43626.441
1#4	-59803.344	-43574.604
1#5	-59805.218	-43572.257
1#6	-59835.827	-43569.640
1#7	-59838.111	-43571.587
1#7-1	-59840.727	-43602.240
1#19S	-59816.321	-43607.666
1#20S	-59841.010	-43605.535
1#21S	-59806.577	-43588.337
1#22S	-59839.302	-43585.547
1#23S	-59825.103	-43570.557
1#24	-59826.466	-43586.656
1#25AS	-59840.600	-43600.747
1#26A	-59835.126	-43601.226
1#27AS	-59835.536	-43606.007
U.10B-39	-59803.628	-43576.500
U.10B-40	-59803.989	-43578.501
U.10B-41	-59804.403	-43580.487
U.10B-42	-59804.863	-43582.469
U.10B-43	-59805.381	-43584.434
U.10B-44	-59805.944	-43586.382
U.10B-45	-59806.570	-43588.318
U.10B-46	-59807.239	-43590.233
U.10B-47	-59807.967	-43592.119
U.10B-48	-59808.741	-43593.991
U.10B-49	-59809.562	-43595.847
U.10B-50	-59810.426	-43597.683
U.10B-51	-59811.332	-43599.497
U.10B-52	-59812.301	-43601.276
U.10B-53	-59813.315	-43603.029
U.10B-54	-59814.370	-43604.765
U.10B-55	-59815.483	-43606.483
U.10B-56	-59816.643	-43608.128
U.10B-57	-59817.846	-43609.768
U.10B-58	-59819.082	-43611.378
U.10B-59	-59820.349	-43612.959
U.10B-60	-59821.672	-43614.500
U.10B-61	-59823.041	-43616.000
U.10B-62	-59824.441	-43617.474
U.10B-63	-59825.882	-43618.899
U.10B-64	-59827.362	-43620.280
U.10B-65	-59828.877	-43621.633
U.10B-66	-59830.419	-43622.951
U.10B-67	-59832.000	-43624.223
U.10B-68	-59833.629	-43625.435



凡例

換地

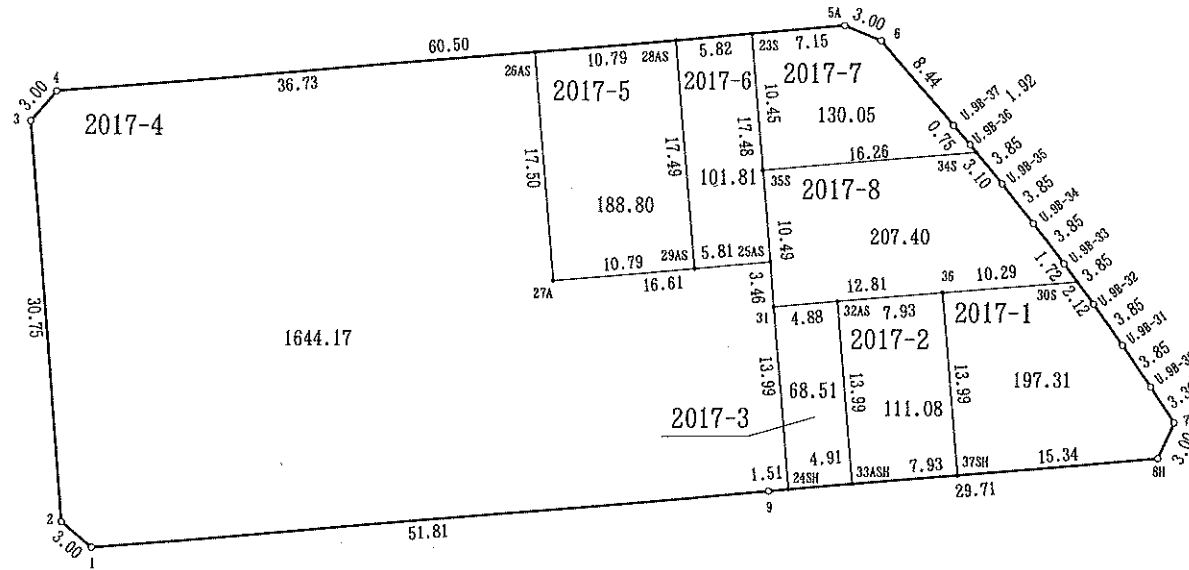
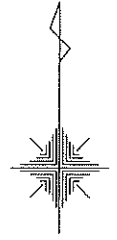
換地図

町名

林五丁目

街区番号

3



NO.	- X -	- Y -
341	-59878.069	-43557.893
342	-59876.149	-43560.204
343	-59845.604	-43562.825
344	-59843.224	-43560.870
345A	-59838.097	-43500.588
346	-59839.244	-43497.815
347	-59868.395	-43475.408
348H	-59871.120	-43476.666
349	-59873.645	-43506.269
3423S	-59838.703	-43507.718
3424SH	-59873.516	-43504.760
3425AS	-59856.128	-43506.233
3426AS	-59840.111	-43524.271
3427A	-59857.549	-43522.783
3428AS	-59839.197	-43513.520
3429AS	-59856.626	-43512.031
3430S	-59857.602	-43482.907
3431	-59859.575	-43505.939
3432AS	-59859.157	-43501.076
3433ASH	-59873.099	-43499.866
3434S	-59847.727	-43490.627
3435S	-59849.115	-43506.831
3436	-59858.478	-43493.169
3437SH	-59872.424	-43491.958
U.9B-30	-59865.645	-43477.241
U.9B-31	-59882.459	-43479.411
U.9B-32	-59859.314	-43481.642
U.9B-33	-59856.216	-43483.932
U.9B-34	-59853.149	-43486.272
U.9B-35	-59850.125	-43488.658
U.9B-36	-59847.147	-43491.104
U.9B-37	-59845.674	-43492.348

凡例

	換地
--	----

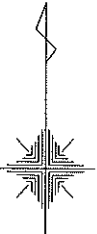
換地図

町名

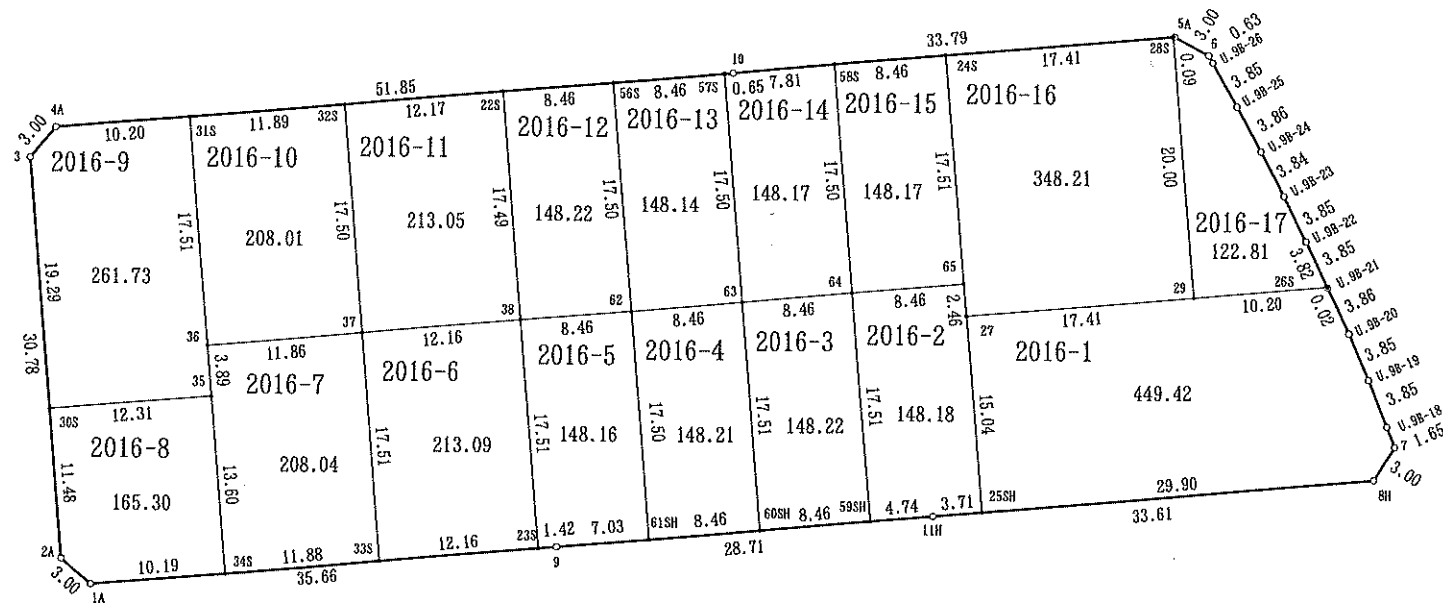
林五丁目

街区番号

4



NO.	- X -	- Y -
4#1A	-59918.961	-43554.426
4#2A	-59917.027	-43556.720
4#3	-59886.356	-43559.348
4#4A	-59884.061	-43557.415
4#5A	-59876.758	-43472.080
4#6	-59878.191	-43469.441
4#7	-59908.066	-43455.199
4#8H	-59910.611	-43456.789
4#9	-59915.906	-43518.889
4#10	-59879.646	-43505.747
4#11H	-59913.474	-43490.281
4#22S	-59881.143	-43523.270
4#23S	-59916.028	-43520.305
4#24S	-59878.255	-43489.530
4#25SH	-59913.158	-43486.581
4#26S	-59895.847	-43460.337
4#27	-59898.163	-43487.859
4#28S	-59876.766	-43472.178
4#29	-59896.700	-43470.504
4#30S	-59905.585	-43557.700
4#31S	-59883.193	-43547.252
4#32S	-59882.180	-43535.404
4#33S	-59917.070	-43532.429
4#34S	-59918.088	-43544.273
4#35	-59904.529	-43545.430
4#36	-59900.645	-43545.748
4#37	-59899.622	-43533.925
4#38	-59898.580	-43521.801
4#56S	-59880.422	-43514.832
4#57S	-59879.702	-43506.401
4#58S	-59878.978	-43497.963
4#59SH	-59913.876	-43495.008
4#60SH	-59914.593	-43503.445
4#61SH	-59915.310	-43511.880
4#62	-59897.867	-43513.362
4#63	-59897.143	-43504.929
4#64	-59896.425	-43496.500
4#65	-59895.705	-43488.070
U.9B-18	-59906.522	-43455.791
U.9B-19	-59902.947	-43457.239
U.9B-20	-59899.399	-43458.752
U.9B-21	-59895.873	-43460.325
U.9B-22	-59892.382	-43461.954
U.9B-23	-59888.922	-43463.653
U.9B-24	-59885.503	-43465.417
U.9B-25	-59882.098	-43467.243
U.9B-26	-59878.739	-43469.125



凡例

換地

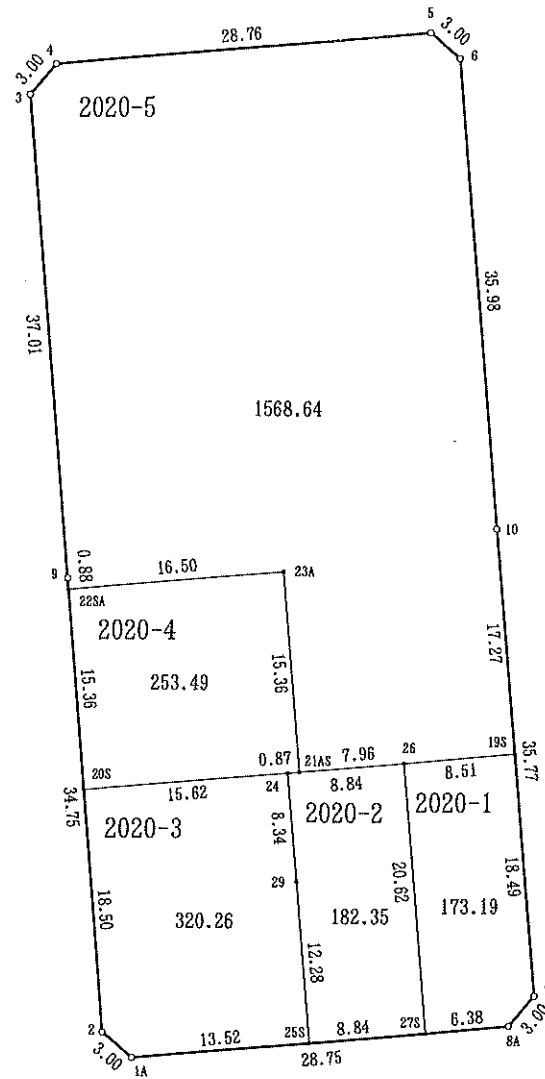
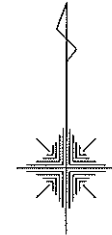
換地図

町名

林五丁目

街区番号

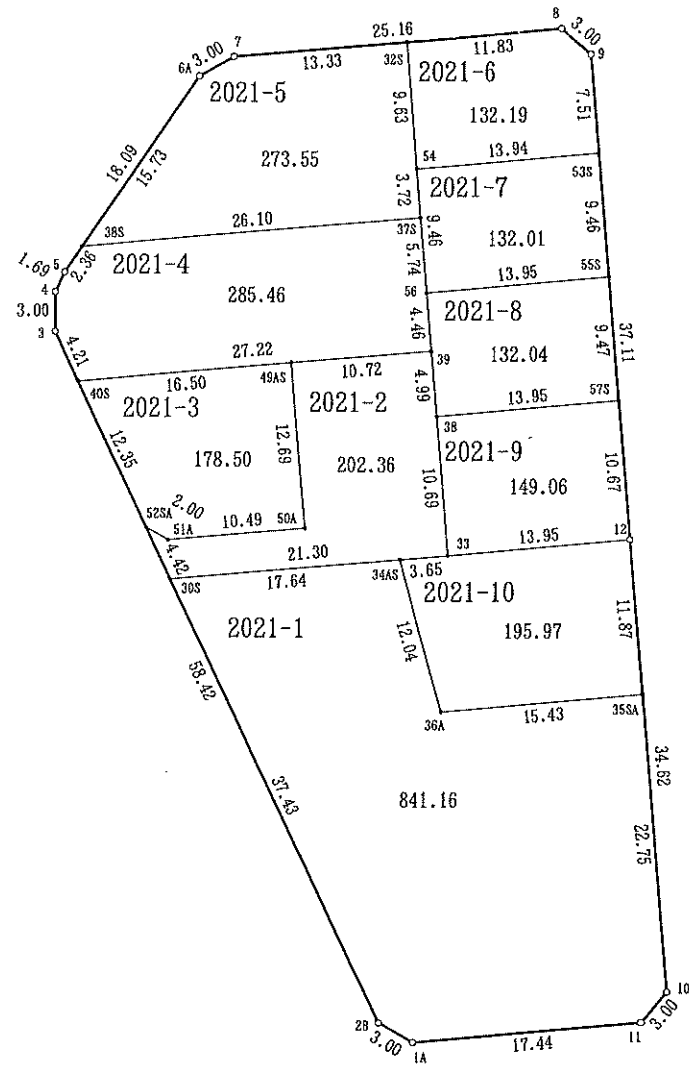
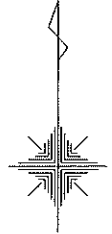
5



NO.	- X -	- Y -
5#1A	-59922.281	-43593.278
5#2	-59920.348	-43595.576
5#3	-59848.839	-43601.675
5#4	-59846.536	-43599.750
5#5	-59844.095	-43571.091
5#6	-59846.050	-43568.814
5#7	-59917.544	-43562.699
5#8A	-59919.840	-43564.631
5#9	-59885.723	-43598.517
5#10	-59881.905	-43565.757
5#19S	-59899.116	-43564.280
5#20S	-59901.913	-43597.142
5#21AS	-59900.511	-43580.702
5#22SA	-59886.604	-43598.442
5#23A	-59885.202	-43582.002
5#24	-59900.585	-43581.575
5#25S	-59921.133	-43579.807
5#26	-59899.837	-43572.762
5#27S	-59920.382	-43570.991
5#29	-59908.896	-43580.852

凡例

換地



NO.	- X -	- Y -
6#1A	-59924.637	-43620.870
6#2B	-59923.162	-43623.483
6#3	-59870.443	-43648.672
6#4	-59867.442	-43648.690
6#5	-59865.914	-43647.953
6#6A	-59851.059	-43637.613
6#7	-59849.575	-43635.005
6#8	-59847.417	-43609.930
6#9	-59849.373	-43607.655
6#10	-59920.848	-43601.558
6#11	-59923.151	-43603.484
6#12	-59886.351	-43604.495
6#30S	-59889.382	-43639.623
6#32S	-59848.432	-43621.724
6#33	-59887.550	-43618.399
6#34AS	-59887.864	-43622.039
6#35SA	-59898.178	-43603.488
6#36A	-59899.488	-43618.869
6#37S	-59861.746	-43620.596
6#38	-59876.893	-43619.305
6#38S	-59863.976	-43646.604
6#39	-59871.917	-43619.728
6#40S	-59874.243	-43646.856
6#49AS	-59872.833	-43630.411
6#50A	-59865.483	-43629.332
6#51A	-59886.386	-43639.792
6#52SA	-59885.392	-43641.529
6#53S	-59856.856	-43607.016
6#54	-59858.031	-43620.912
6#55S	-59866.283	-43606.210
6#56	-59867.465	-43620.110
6#57S	-59875.719	-43605.404

凡例

換地

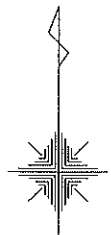
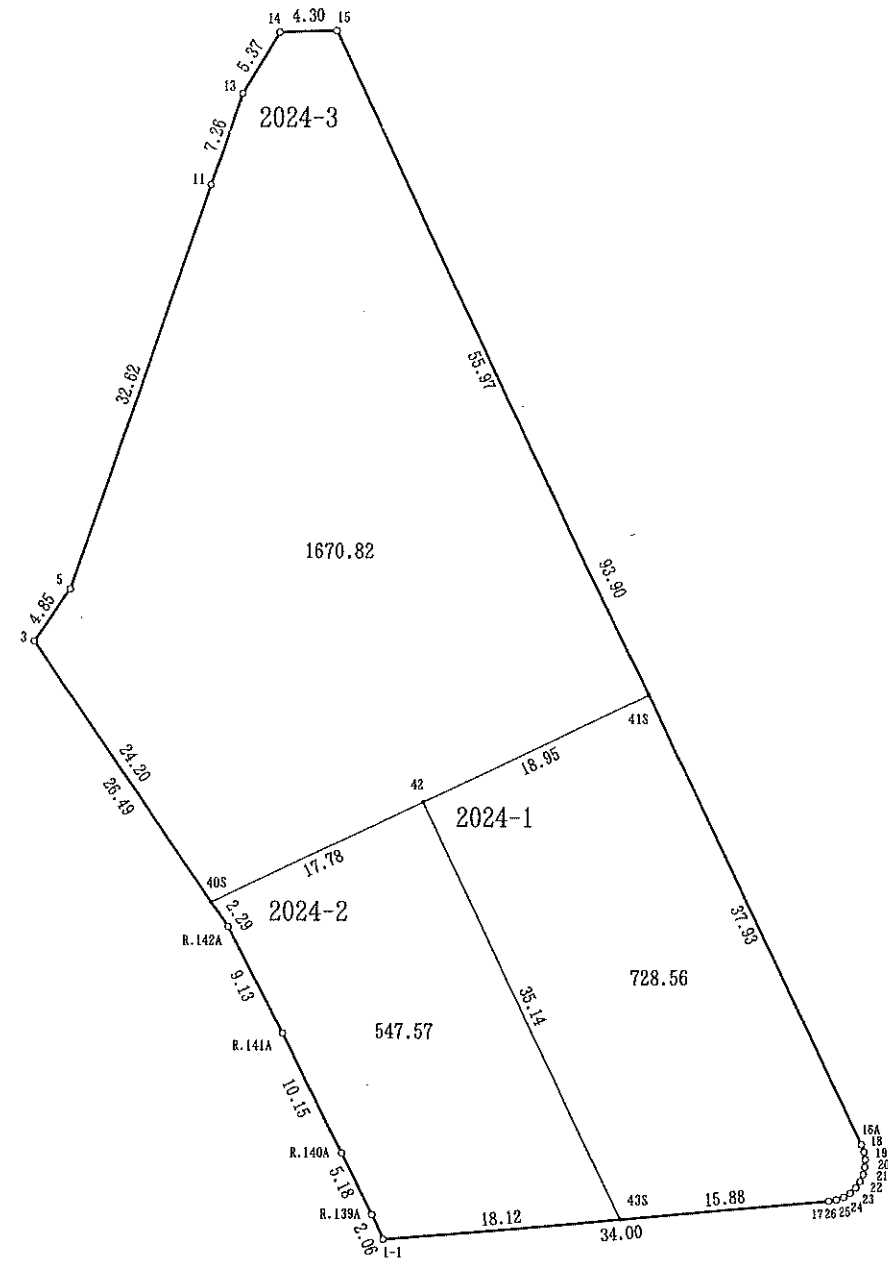
換地図

町名

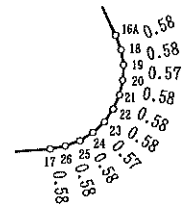
林五丁目

街区番号

7

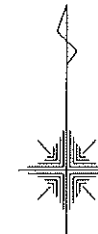


NO.	- X -	- Y -
7#1-1	-59970.091	-43647.459
7#3	-59924.619	-43674.472
7#5	-59920.610	-43671.739
7#11	-59889.764	-43661.103
7#13	-59882.902	-43658.731
7#14	-59878.302	-43655.956
7#15	-59878.159	-43651.656
7#16A	-59962.876	-43611.143
7#17	-59967.166	-43613.583
7#18	-59963.422	-43610.937
7#19	-59963.994	-43610.839
7#20	-59964.572	-43610.865
7#21	-59965.140	-43610.989
7#22	-59965.673	-43611.222
7#23	-59966.154	-43611.549
7#24	-59966.546	-43611.974
7#25	-59966.860	-43612.464
7#26	-59967.060	-43613.013
7#40S	-59944.494	-43660.658
7#41S	-59928.653	-43627.509
7#42	-59936.848	-43644.601
7#43S	-59968.532	-43629.404
R.139A	-59968.229	-43648.352
R.140A	-59963.583	-43650.648
R.141A	-59954.475	-43655.138
R.142A	-59946.375	-43659.350

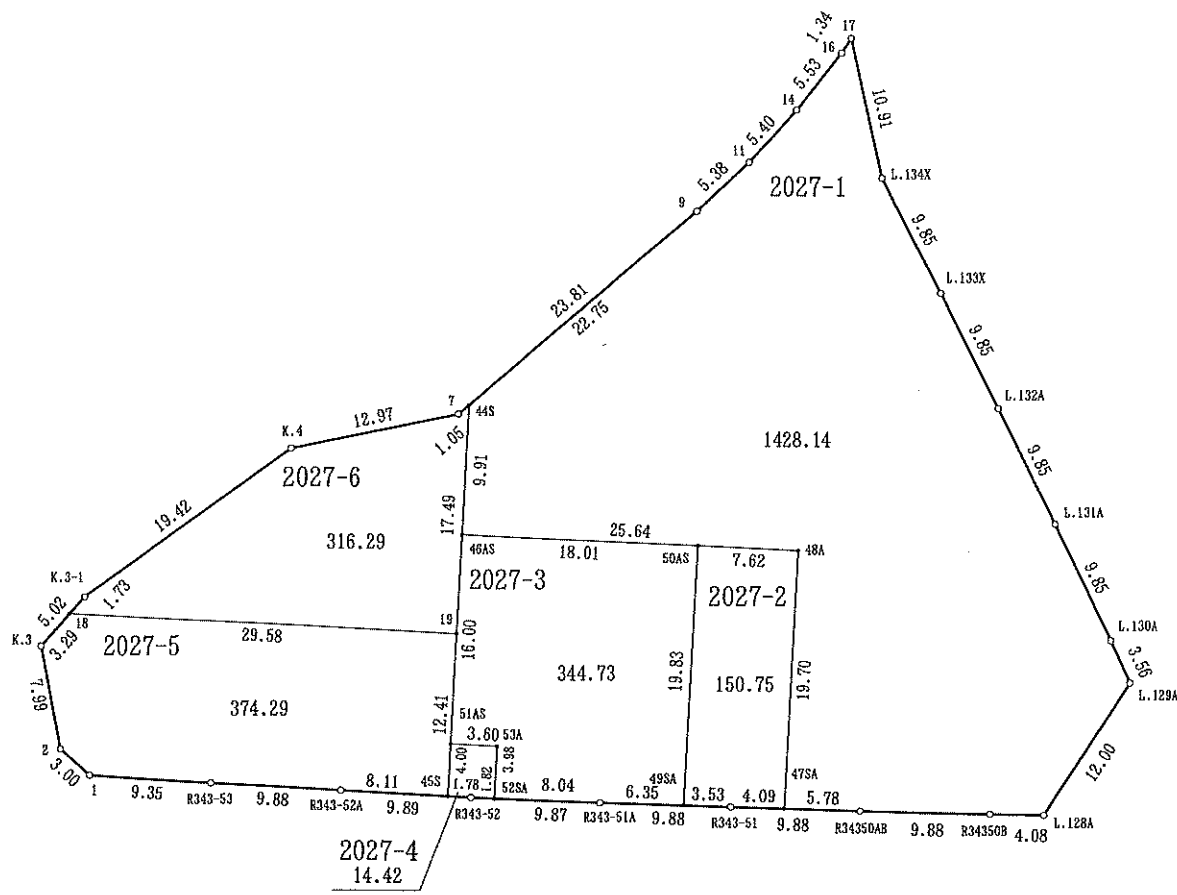


凡例

	換地
--	----



NO.	- X -	- Y -
8#1	-60004.570	-43745.988
8#2	-60002.583	-43748.244
8#7	-59976.937	-43717.999
8#9	-59961.493	-43699.875
8#11	-59957.763	-43695.993
8#14	-59953.799	-43692.324
8#16	-59949.452	-43688.902
8#17	-59948.324	-43688.165
8#18	-59992.257	-43747.612
8#19	-59993.727	-43718.064
8#44S	-59976.251	-43717.194
8#46S	-60006.125	-43718.681
8#46AS	-59986.149	-43717.687
8#47SA	-60007.103	-43693.059
8#48A	-59987.424	-43692.079
8#49SA	-60006.855	-43700.679
8#50AS	-59987.045	-43699.693
8#51AS	-60002.130	-43718.482
8#52SA	-60006.290	-43715.075
8#53A	-60002.309	-43714.877
K.3	-59994.736	-43749.777
K.3-1	-59990.953	-43746.473
K.4	-59979.614	-43730.697
L.128A	-60007.582	-43673.311
L.129A	-59997.520	-43666.772
L.130A	-59994.287	-43668.273
L.131A	-59985.391	-43672.513
L.132A	-59976.538	-43676.840
L.133X	-59967.730	-43681.256
L.134X	-59958.967	-43685.760
R343-51	-60006.983	-43697.150
R343-51A	-60006.625	-43707.033
R343-52	-60006.214	-43716.902
R343-52A	-60005.717	-43726.782
R343-53	-60005.172	-43736.652
R34350AB	-60007.273	-43687.274
R34350B	-60007.506	-43677.395



凡例

	換地
--	----

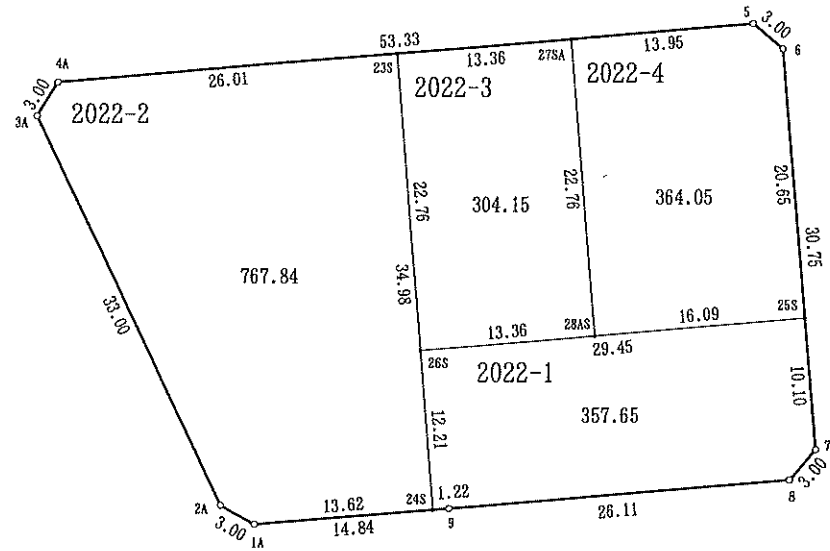
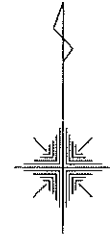
換地図

町名

林五丁目

街区番号

9



NO.	- X -	- Y -
9#1A	-59964.164	-43601.951
9#2A	-59962.705	-43604.574
9#3A	-59932.924	-43618.810
9#4A	-59930.351	-43617.267
9#5	-59925.819	-43564.128
9#6	-59927.743	-43561.826
9#7A	-59958.388	-43559.214
9#8	-59960.684	-43561.146
9#9	-59962.891	-43567.166
9#23S	-59928.140	-43591.347
9#24S	-59962.996	-43588.381
9#25S	-59948.325	-43560.072
9#26S	-59960.822	-43589.417
9#27SA	-59927.005	-43578.035
9#28AS	-59949.689	-43576.104

凡例

換地

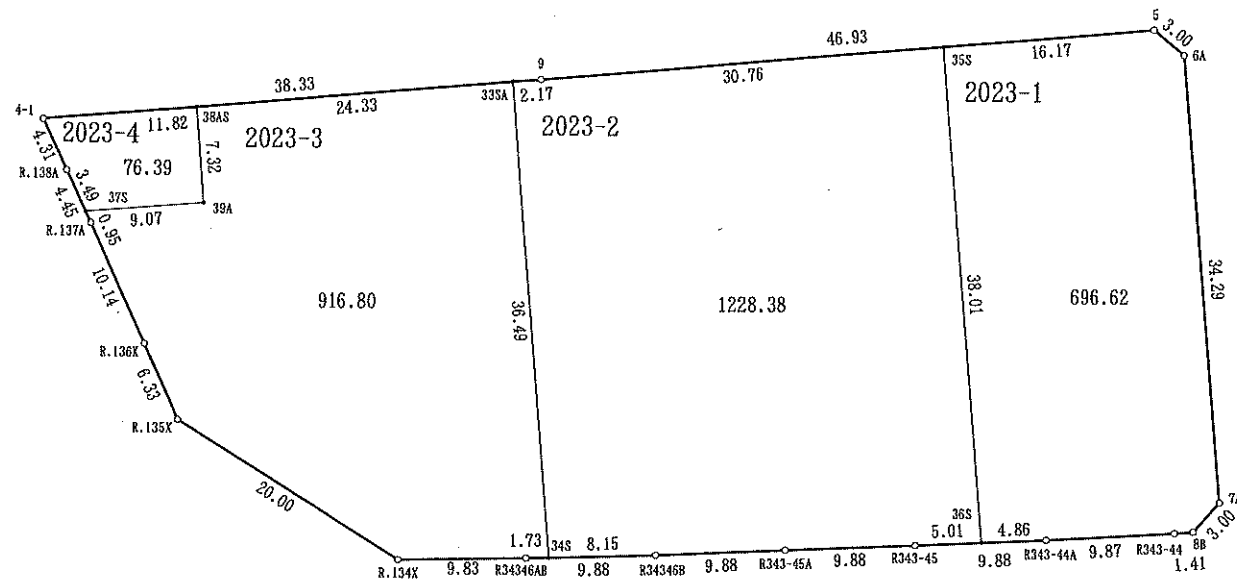

換地図

町名

林五丁目

街区番号

10



NO.	- X -	- Y -
10#4-1	-59973.947	-43645.611
10#5	-59966.664	-43560.645
10#6A	-59968.589	-43558.343
10#7A	-60002.757	-43555.432
10#8B	-60005.018	-43557.407
10#9	-59970.658	-43607.413
10#33SA	-59970.845	-43609.582
10#34S	-60007.202	-43606.450
10#35S	-59968.040	-43576.759
10#36S	-60005.915	-43573.542
10#37S	-59980.990	-43642.240
10#38AS	-59972.932	-43633.831
10#39A	-59980.229	-43633.202
R343-44	-60005.120	-43558.819
R343-44A	-60005.670	-43568.680
R343-45	-60006.167	-43578.551
R343-45A	-60006.593	-43588.426
R34346AB	-60007.254	-43608.184
R34346B	-60006.957	-43598.304
R.134X	-60007.468	-43618.020
R.135X	-59996.844	-43634.967
R.136X	-59991.057	-43637.551
R.137A	-59981.855	-43641.827
R.138A	-59977.833	-43643.748

凡 例

換 地

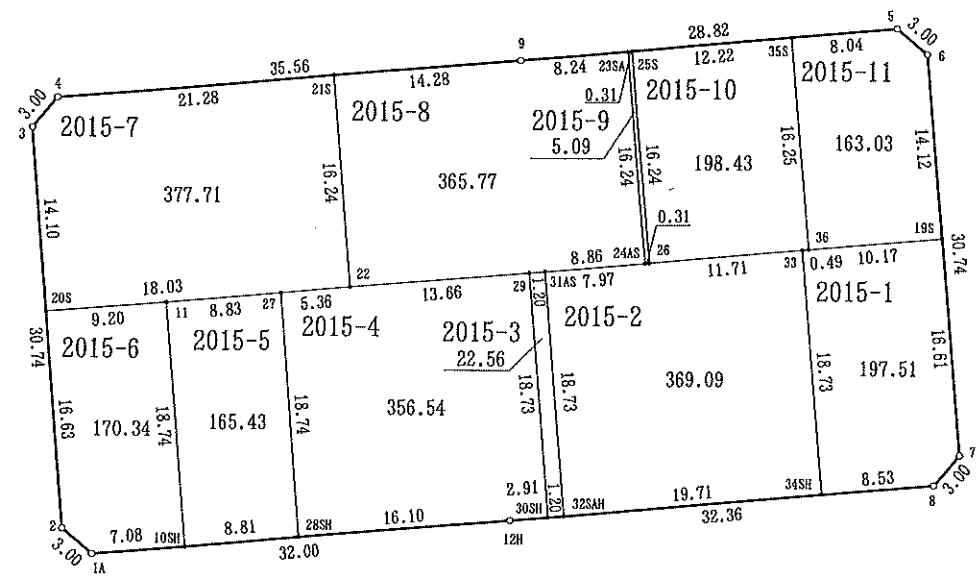
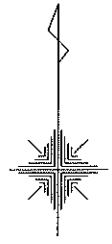
換地図

町名

林五丁目

街区番号

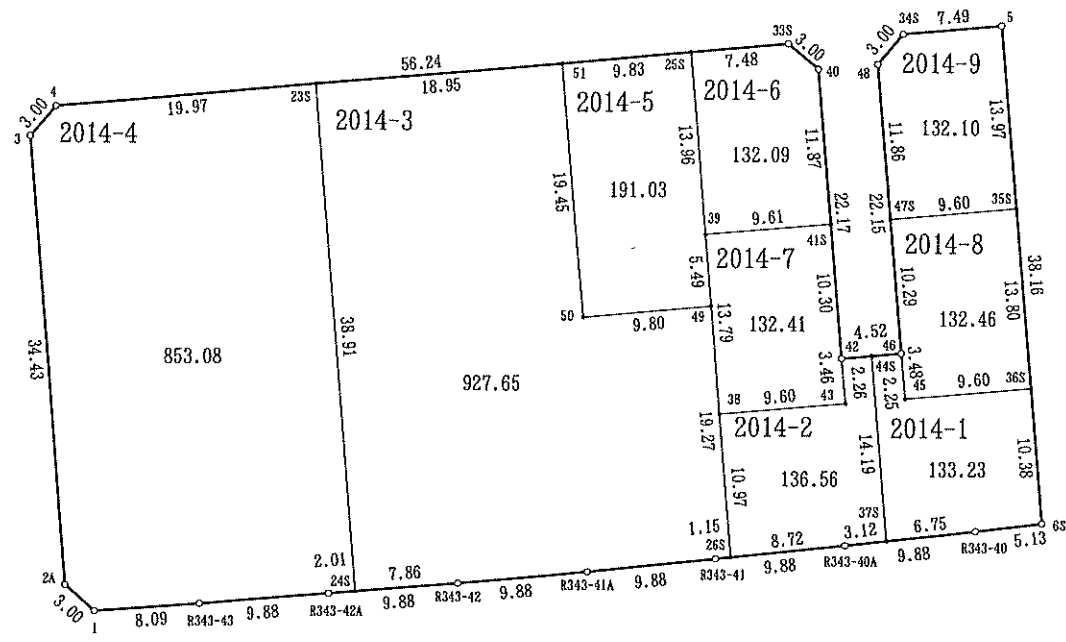
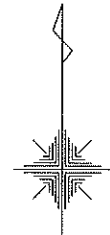
11



NO.	- X -	- Y -
11#1A	-59959.811	-43550.935
11#2	-59957.883	-43553.235
11#3	-59927.253	-43555.843
11#4	-59924.943	-43553.928
11#5	-59919.465	-43489.772
11#6	-59921.407	-43487.477
11#7	-59952.037	-43484.860
11#8	-59954.333	-43486.797
11#9	-59921.934	-43518.493
11#10SH	-59959.207	-43543.881
11#11	-59940.527	-43545.476
11#12H	-59957.079	-43519.047
11#19S	-59935.480	-43486.275
11#20S	-59941.309	-43554.646
11#21S	-59923.142	-43532.723
11#22	-59939.322	-43531.329
11#23SA	-59921.228	-43510.279
11#24AS	-59937.410	-43508.884
11#25S	-59921.201	-43509.967
11#26	-59937.383	-43508.571
11#27	-59939.776	-43536.674
11#28SH	-59958.454	-43535.097
11#29	-59938.162	-43517.714
11#30SH	-59956.832	-43516.141
11#31AS	-59938.080	-43516.514
11#32SAH	-59956.729	-43514.941
11#33	-59936.388	-43496.896
11#34SH	-59955.057	-43495.302
11#35S	-59920.154	-43497.791
11#36	-59936.346	-43496.408

凡例

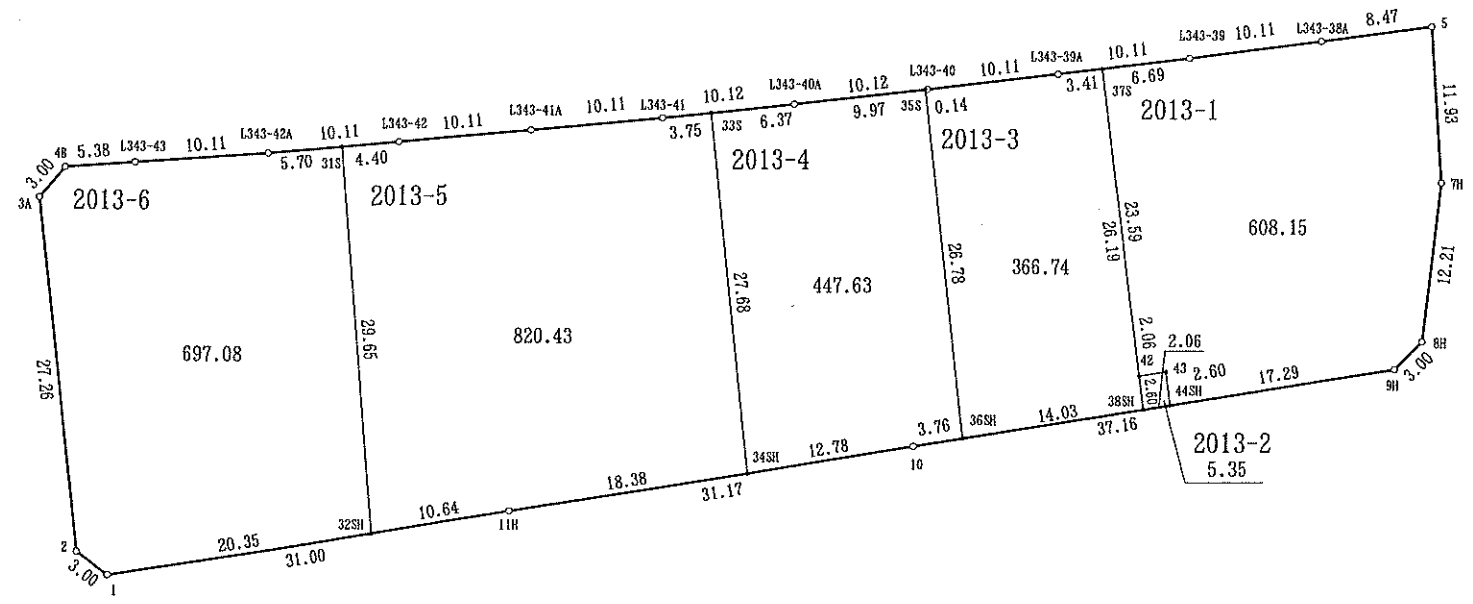
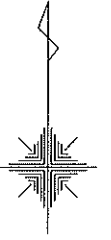
換地



NO.	- X -	- Y -
12Y1	-60004.368	-43547.187
12Y2A	-60002.389	-43549.442
12Y3	-59968.079	-43552.362
12Y4	-59965.794	-43550.418
12Y5	-59959.823	-43478.188
12Y6S	-59997.649	-43474.981
12Y23S	-59964.093	-43530.512
12Y24S	-60002.866	-43527.246
12Y25S	-59961.643	-43501.833
12Y26S	-60000.238	-43498.582
12Y33S	-59961.006	-43494.374
12Y34S	-59960.261	-43485.651
12Y35S	-59973.551	-43477.013
12Y36S	-59987.305	-43475.853
12Y37S	-59998.988	-43486.795
12Y38	-59989.303	-43499.603
12Y39	-59975.559	-43500.664
12Y40	-59962.943	-43492.083
12Y41S	-59974.776	-43491.085
12Y42	-59985.041	-43490.220
12Y43	-59988.494	-43489.930
12Y44S	-59984.843	-43487.963
12Y45	-59988.118	-43485.428
12Y46	-59984.646	-43485.717
12Y47S	-59974.390	-43486.582
12Y48	-59962.570	-43487.579
12Y49	-59981.030	-43500.202
12Y50	-59981.864	-43509.974
12Y51	-59962.480	-43511.630
R343-40	-59998.247	-43480.078
R343-40A	-59999.331	-43489.901
R343-41	-60000.358	-43499.731
R343-41A	-60001.314	-43509.565
R343-42	-60002.214	-43519.408
R343-42A	-60003.033	-43529.256
R343-43	-60003.793	-43539.110

凡例

	換地
--	----



NO.	- X -	- Y -
14#1	-60070.079	-43538.396
14#2	-60068.281	-43540.801
14#3A	-60041.187	-43543.853
14#4B	-60038.887	-43541.921
14#5	-60027.931	-43437.608
14#7H	-60039.839	-43436.846
14#8H	-60051.972	-43438.244
14#9H	-60054.110	-43440.350
14#10	-60060.079	-43477.029
14#11H	-60065.083	-43507.801
14#31S	-60037.251	-43520.777
14#32SH	-60066.798	-43518.303
14#33S	-60034.596	-43492.515
14#34SH	-60062.132	-43489.652
14#35S	-60032.849	-43476.258
14#36SH	-60059.474	-43473.310
14#37S	-60031.228	-43462.683
14#38SH	-60057.219	-43459.453
14#42	-60054.638	-43459.774
14#43	-60054.307	-43457.739
14#44SH	-60056.888	-43457.418
L343-38A	-60029.093	-43446.004
L343-39	-60030.415	-43456.036
L343-39A	-60031.643	-43466.073
L343-40	-60032.834	-43476.117
L343-40A	-60033.935	-43486.178
L343-41	-60034.985	-43496.246
L343-41A	-60035.974	-43506.309
L343-42	-60036.888	-43516.384
L343-42A	-60037.721	-43526.464
L343-43	-60038.503	-43536.549

凡例

	換地
--	----

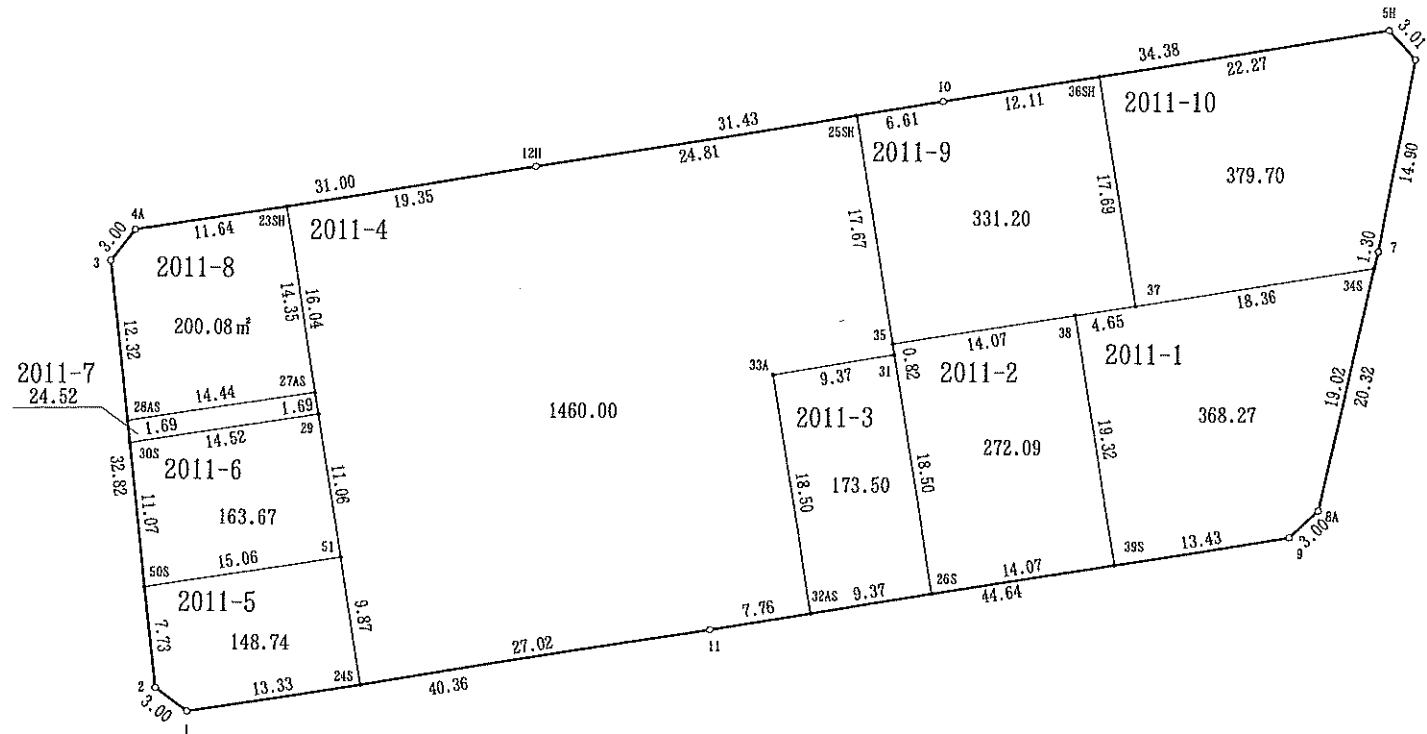

換地図

町名

林五丁目

街区番号

15



NO.	- X -	- Y -
15#1	-60112.842	-43533.562
15#2	-60111.042	-43535.962
15#3	-60078.423	-43539.650
15#4A	-60076.081	-43537.800
15#5H	-60060.510	-43442.233
15#6H	-60062.715	-43440.182
15#7	-60077.354	-43442.992
15#8A	-60097.183	-43447.457
15#9	-60099.236	-43449.646
15#10	-60066.038	-43476.172
15#11	-60106.375	-43493.717
15#12H	-60071.097	-43507.199
15#23SH	-60074.197	-43526.308
15#24S	-60110.705	-43520.395
15#25SH	-60067.103	-43482.703
15#26S	-60103.635	-43476.801
15#27AS	-60088.362	-43524.007
15#28AS	-60090.666	-43538.266
15#29	-60090.033	-43523.736
15#30S	-60092.350	-43538.075
15#31	-60085.369	-43479.760
15#32AS	-60105.134	-43486.057
15#33A	-60086.872	-43489.017
15#34S	-60078.628	-43443.279
15#35	-60084.551	-43479.888
15#36SH	-60064.090	-43464.213
15#37	-60081.557	-43461.405
15#38	-60082.304	-43465.998
15#39S	-60101.384	-43462.905
15#50S	-60103.359	-43536.831
15#61	-60100.953	-43521.964

凡例

	換地
--	----

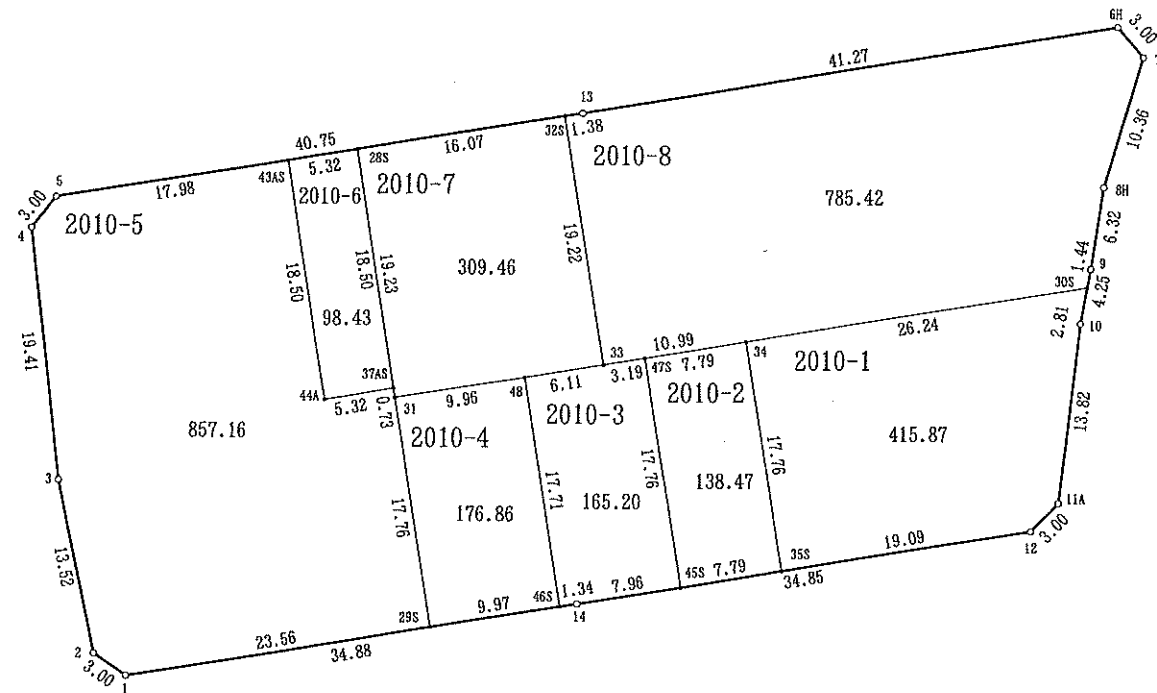
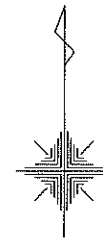
換地図

町名

林五丁目

街区番号

16



NO.	- X -	- Y -
16#1	-60155.417	-43527.348
16#2	-60153.717	-43529.822
16#3	-60140.483	-43532.589
16#4	-60121.198	-43534.823
16#5	-60118.826	-43532.982
16#6H	-60105.696	-43452.013
16#7H	-60107.978	-43450.062
16#8H	-60117.901	-43453.046
16#9	-60124.155	-43454.014
16#10	-60128.338	-43454.810
16#11A	-60142.068	-43456.430
16#12	-60144.232	-43458.511
16#13	-60112.307	-43492.750
16#14	-60149.804	-43492.914
16#28S	-60115.098	-43509.977
16#29S	-60151.626	-43504.091
16#30S	-60125.576	-43454.284
16#31	-60134.083	-43506.915
16#32S	-60112.528	-43494.113
16#33	-60131.511	-43491.046
16#34	-60129.751	-43480.194
16#35S	-60147.284	-43477.357
16#37AS	-60133.362	-43507.031
16#43AS	-60115.949	-43515.229
16#44A	-60134.213	-43512.284
16#45S	-60148.531	-43485.055
16#46S	-60150.021	-43494.244
16#47S	-60130.999	-43487.889
16#48	-60132.536	-43497.074

凡例

	換地
--	----

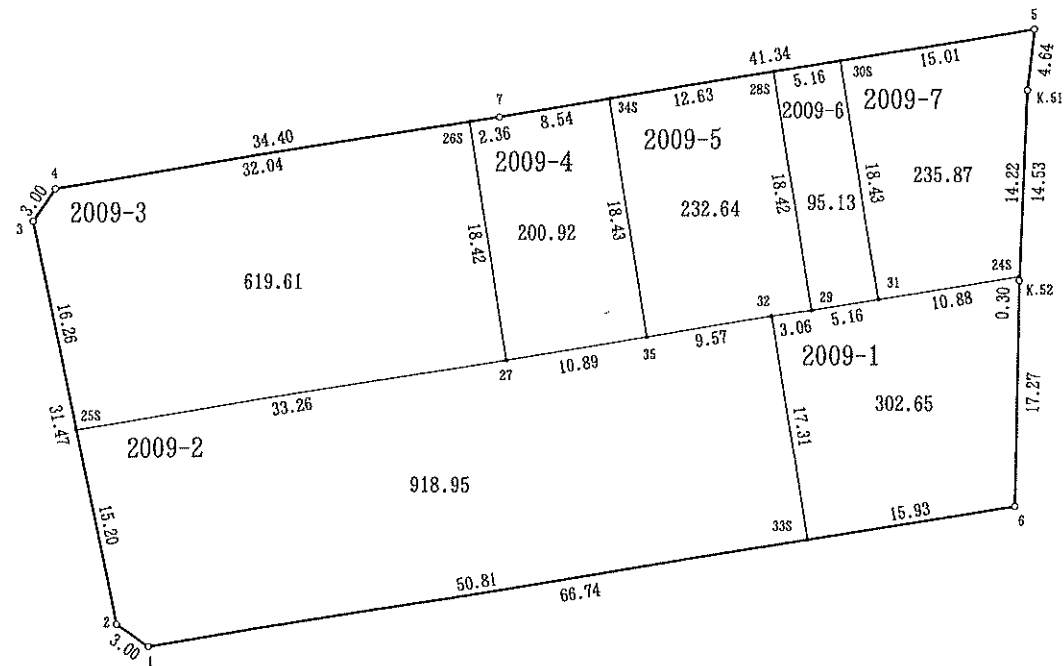
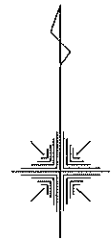
換地図

町名

林五丁目

街区番号

17

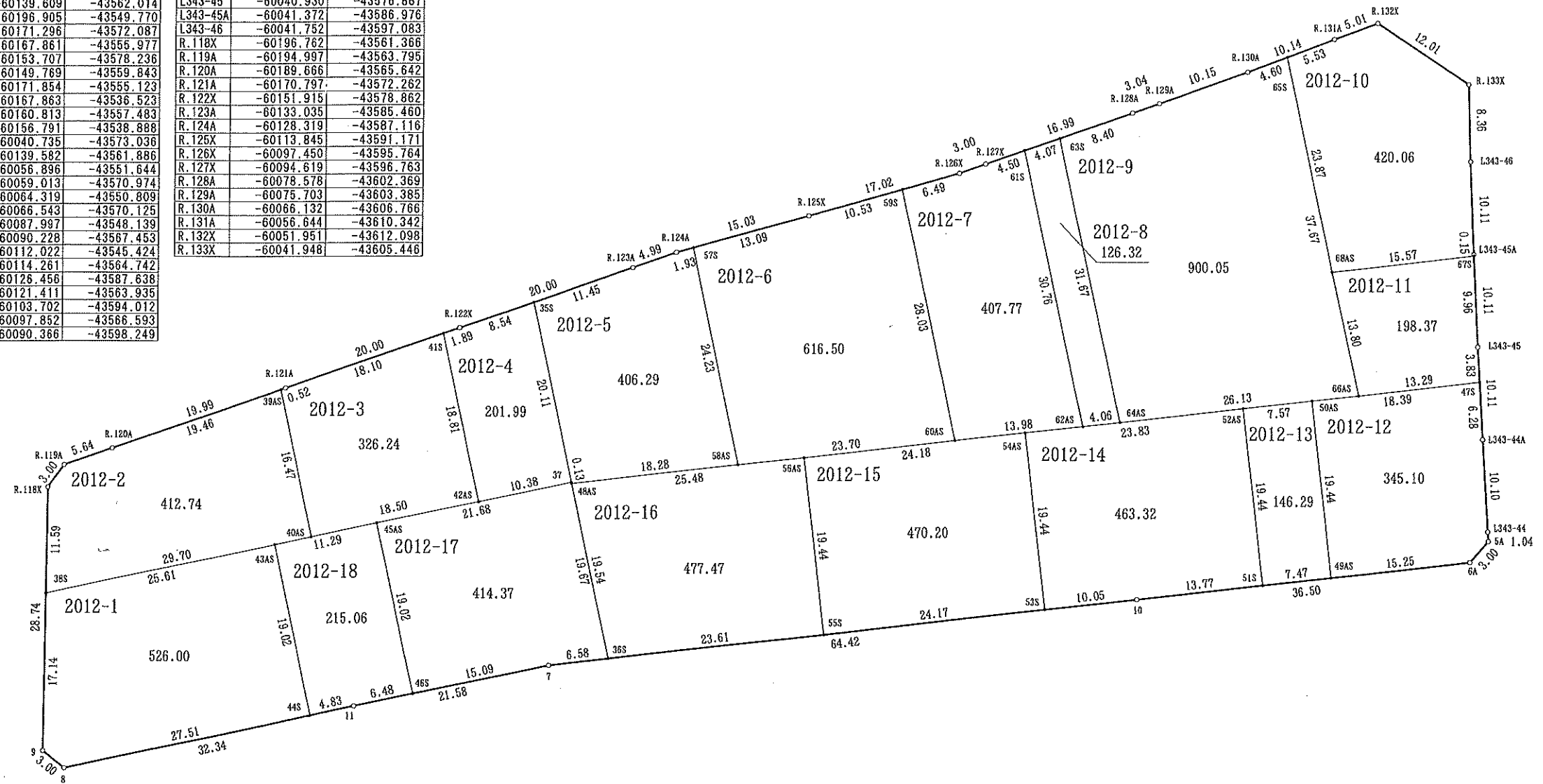


NO.	- X -	- Y -
17#1	-60196.260	-43518.599
17#2	-60194.556	-43521.079
17#3	-60163.780	-43527.675
17#4	-60161.280	-43526.005
17#5	-60149.161	-43451.227
17#6	-60185.564	-43452.716
17#7	-60155.774	-43492.043
17#24S	-60167.988	-43452.362
17#25S	-60179.685	-43524.266
17#26S	-60156.152	-43494.375
17#27	-60174.343	-43491.429
17#28S	-60152.387	-43471.139
17#29	-60170.576	-43468.196
17#30S	-60151.562	-43466.045
17#31	-60169.758	-43463.097
17#32	-60171.032	-43471.225
17#33S	-60188.117	-43468.443
17#34S	-60154.408	-43483.611
17#35	-60172.605	-43480.670
K.51	-60153.771	-43451.772
K.52	-60168.296	-43452.375

凡 例

	換 地
--	-----

NO.	- X -	- Y -	NO.	- X -	- Y -
18Y5A	-60039.780	-43555.627	18Y62AS	-60083.955	-43568.161
18Y6A	-60041.735	-43553.351	18Y63S	-60086.516	-43599.595
18Y7	-60142.027	-43542.033	18Y64AS	-60079.914	-43568.616
18Y8	-60194.762	-43530.752	18Y65S	-60061.826	-43608.389
18Y9	-60197.116	-43532.623	18Y66AS	-60053.948	-43571.545
18Y10	-60078.006	-43549.268	18Y67S	-60041.385	-43586.822
18Y11	-60163.135	-43537.537	18Y68AS	-60056.834	-43585.043
18Y35S	-60143.845	-43581.682	L343-44	-60039.838	-43556.669
18Y36S	-60135.489	-43542.772	L343-44A	-60040.415	-43566.761
18Y37	-60139.609	-43562.014	L343-45	-60040.930	-43576.867
18Y38S	-60196.905	-43549.770	L343-45A	-60041.372	-43586.976
18Y39AS	-60171.296	-43572.087	L343-46	-60041.752	-43597.083
18Y40AS	-60167.861	-43555.977	R.118X	-60196.762	-43561.366
18Y41S	-60153.707	-43578.236	R.119A	-60194.997	-43563.795
18Y42AS	-60149.769	-43559.843	R.120A	-60189.666	-43565.642
18Y43AS	-60171.854	-43555.123	R.121A	-60170.797	-43572.262
18Y44S	-60167.863	-43536.523	R.122X	-60151.915	-43578.862
18Y45AS	-60160.813	-43557.483	R.123A	-60133.035	-43585.460
18Y46S	-60156.791	-43538.888	R.124A	-60128.319	-43587.116
18Y47S	-60040.735	-43573.036	R.125X	-60113.845	-43591.171
18Y48AS	-60139.582	-43561.886	R.126X	-60097.450	-43595.764
18Y49AS	-60056.896	-43551.644	R.127X	-60094.619	-43596.763
18Y50AS	-60059.013	-43570.974	R.128A	-60078.578	-43602.369
18Y51S	-60064.319	-43550.809	R.129A	-60075.703	-43603.385
18Y52AS	-60066.543	-43570.125	R.130A	-60066.132	-43606.766
18Y53S	-60087.997	-43548.139	R.131A	-60056.644	-43610.342
18Y54AS	-60090.228	-43567.453	R.132X	-60051.951	-43612.098
18Y55S	-60112.022	-43545.424	R.133X	-60041.948	-43605.446
18Y56AS	-60114.261	-43564.742			
18Y57S	-60126.456	-43587.638			
18Y58AS	-60121.411	-43563.935			
18Y59S	-60103.702	-43594.012			
18Y60AS	-60097.852	-43566.593			
18Y61S	-60090.366	-43598.249			



凡例	
<input type="checkbox"/>	換地

換地図

町名

林四丁目

街区番号

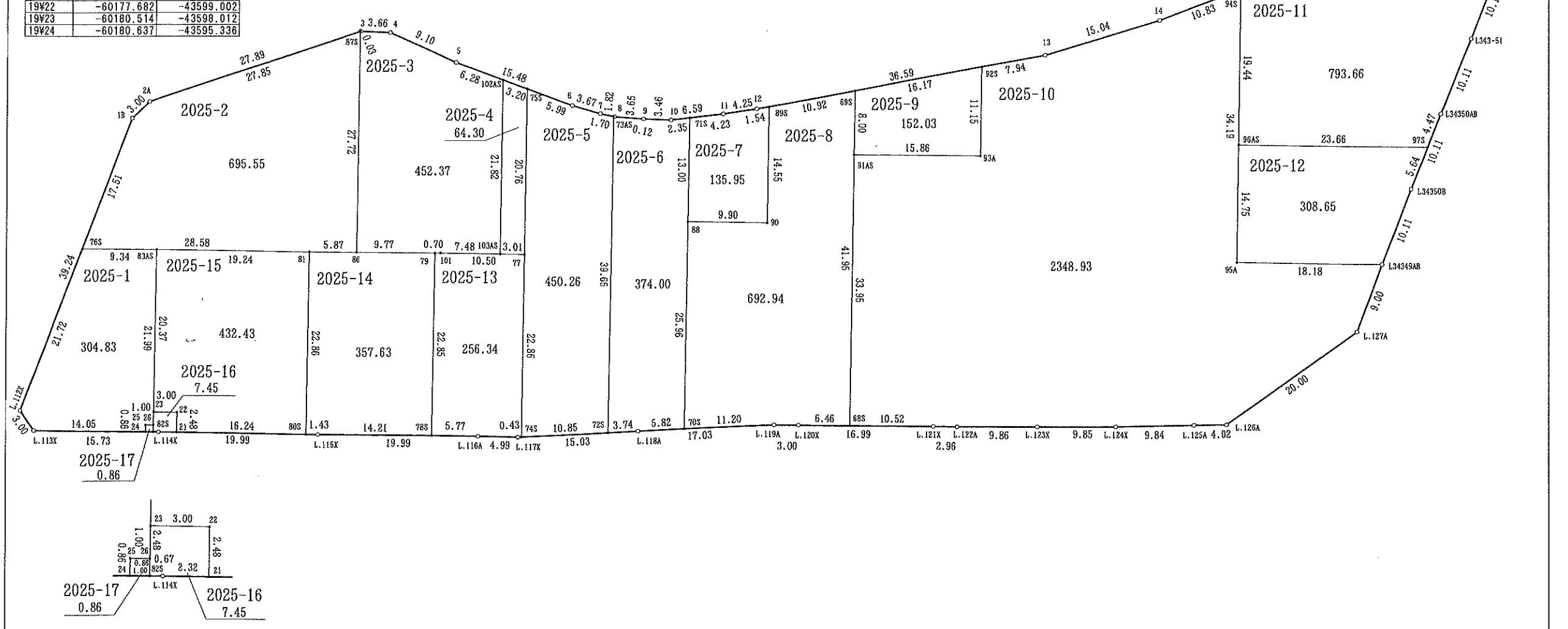
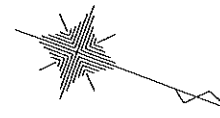
19

NO.	- X -	- Y -
19#1B	-60195.837	-43631.664
19#2A	-60194.494	-43634.354
19#3	-60172.664	-43651.720
19#4	-60169.162	-43652.787
19#5	-60160.083	-43652.070
19#6	-60144.599	-43652.049
19#7	-60140.934	-43652.305
19#8	-60139.127	-43652.566
19#9	-60135.601	-43653.515
19#10	-60132.299	-43654.558
19#11	-60126.410	-43657.523
19#12	-60122.675	-43659.566
19#13	-60091.154	-43678.160
19#14	-60079.115	-43687.178
19#15	-60067.379	-43697.321
19#16	-60065.119	-43699.555
19#17	-60051.512	-43712.938
19#18	-60046.221	-43718.140
19#19	-60043.659	-43720.272
19#20	-60040.962	-43718.948
19#21	-60176.861	-43596.658
19#22	-60177.682	-43599.002
19#23	-60180.514	-43598.012
19#24	-60180.637	-43595.336

NO.	- X -	- Y -
19#25	-60180.921	-43596.148
19#26	-60179.977	-43596.479
19#68S	-60098.088	-43626.295
19#69S	-60111.932	-43665.903
19#70S	-60117.359	-43618.824
19#71S	-60130.194	-43655.618
19#72S	-60126.179	-43615.107
19#73AS	-60139.251	-43652.548
19#74S	-60136.173	-43610.883
19#75S	-60150.596	-43652.057
19#76S	-60196.064	-43614.147
19#77	-60143.740	-43632.456
19#78S	-60146.757	-43607.178
19#79	-60154.311	-43628.752
19#80S	-60161.528	-43602.018
19#81	-60169.086	-43623.601
19#82S	-60179.693	-43595.667
19#83AS	-60187.244	-43617.238
19#86	-60163.536	-43625.523

NO.	- X -	- Y -
19#87S	-60172.694	-43651.696
19#88	-60125.901	-43643.342
19#89S	-60121.341	-43660.353
19#90	-60116.549	-43646.612
19#91AS	-60109.290	-43658.347
19#92S	-60097.998	-43674.123
19#93A	-60094.313	-43663.590
19#94S	-60070.917	-43694.263
19#95A	-60059.650	-43661.978
19#96AS	-60064.510	-43675.904
19#97S	-60042.169	-43683.717
19#101	-60153.653	-43628.992
19#102AS	-60153.797	-43652.061
19#103AS	-60146.590	-43631.460
L343-51	-60041.774	-43698.301
L343-51A	-60041.403	-43708.411
L343-52	-60040.985	-43718.517
L34349AB	-60042.479	-43667.965
L34350AB	-60042.061	-43688.192

NO.	- X -	- Y -
L34350B	-60042.305	-43678.078
L.112X	-60196.345	-43592.420
L.113X	-60193.901	-43590.680
L.114X	-60179.053	-43595.892
L.115X	-60160.178	-43602.490
L.116A	-60141.302	-43609.084
L.117X	-60136.576	-43610.713
L.118A	-60122.729	-43616.565
L.119A	-60107.028	-43623.171
L.120X	-60104.195	-43624.162
L.121X	-60088.156	-43629.765
L.122A	-60085.356	-43630.744
L.123X	-60076.091	-43634.125
L.124X	-60066.834	-43637.503
L.125A	-60057.642	-43641.033
L.126A	-60053.877	-43642.468
L.127A	-60042.554	-43658.959



凡例	
	換地

換地図

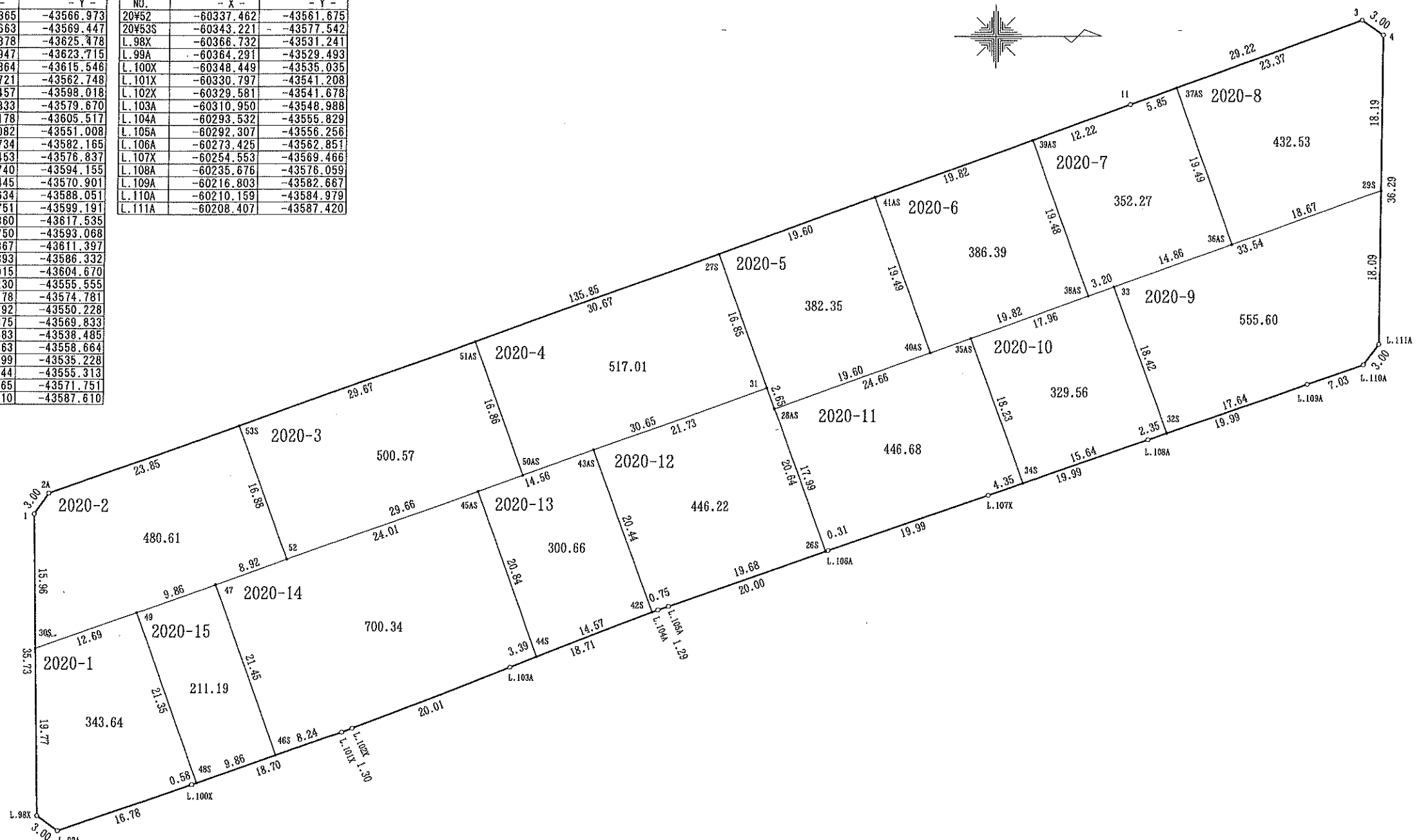
町名

林四丁目

街区番号

20

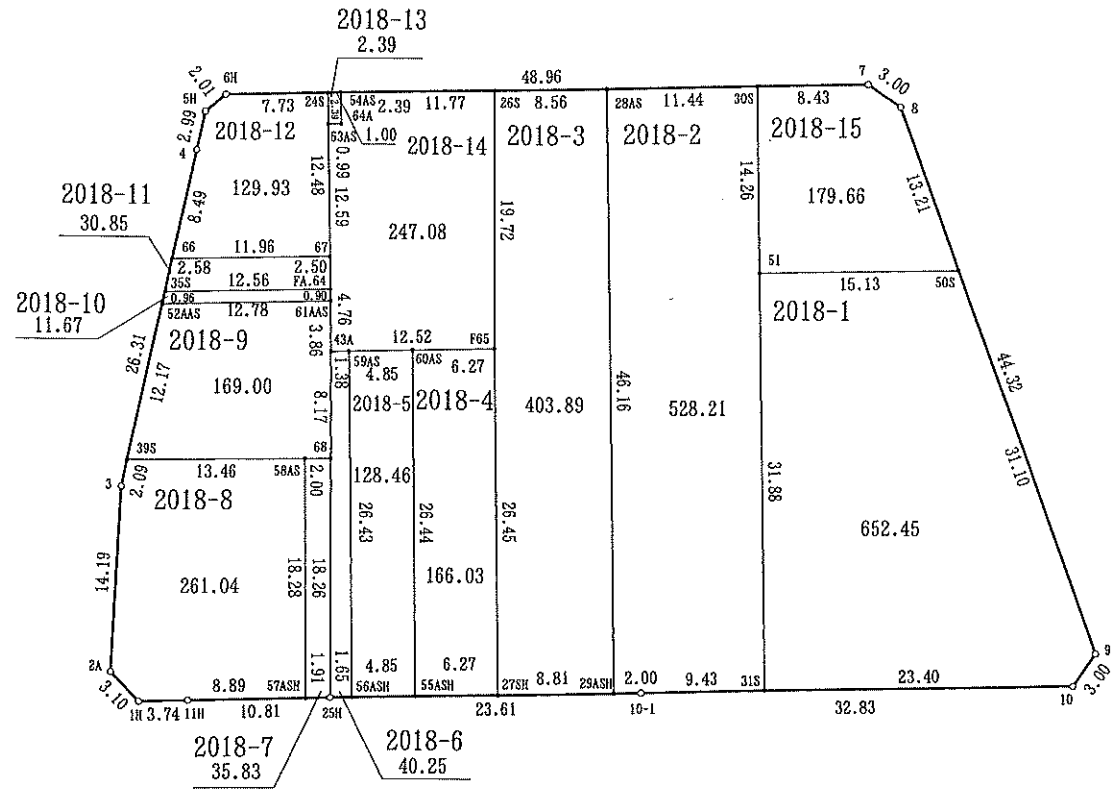
NO.	- X -	- Y -	NO.	- X -	- Y -
20#1	-60367.365	-43566.973	20#52	-60337.462	-43561.675
20#2A	-60365.663	-43569.447	20#53S	-60343.221	-43577.542
20#3	-60210.378	-43625.478	L.98X	-60366.732	-43531.241
20#4	-60207.947	-43623.715	L.99A	-60364.291	-43529.493
20#11	-60237.864	-43615.546	L.100X	-60348.449	-43535.035
20#26S	-60273.721	-43562.748	L.101X	-60330.797	-43541.208
20#27S	-60286.457	-43598.018	L.102X	-60329.581	-43541.678
20#28AS	-60279.833	-43579.670	L.103A	-60310.950	-43548.988
20#29S	-60208.178	-43605.517	L.104A	-60293.532	-43555.829
20#30S	-60367.082	-43551.008	L.105A	-60292.307	-43556.256
20#31	-60280.734	-43582.165	L.106A	-60273.425	-43562.851
20#32S	-60233.453	-43576.837	L.107X	-60254.553	-43569.466
20#33	-60239.740	-43594.155	L.108A	-60235.676	-43576.059
20#34S	-60250.445	-43570.901	L.109A	-60216.803	-43582.667
20#35AS	-60256.634	-43588.051	L.110A	-60210.159	-43584.979
20#36AS	-60225.751	-43599.191	L.111A	-60208.407	-43587.420
20#37AS	-60232.360	-43617.535			
20#38AS	-60242.750	-43593.068			
20#39AS	-60249.367	-43611.397			
20#40AS	-60261.393	-43586.332			
20#41AS	-60268.015	-43604.670			
20#42S	-60294.230	-43555.555			
20#43AS	-60301.178	-43574.781			
20#44S	-60307.792	-43550.228			
20#45AS	-60314.875	-43569.833			
20#46S	-60338.583	-43538.485			
20#47	-60345.863	-43558.664			
20#48S	-60347.899	-43535.228			
20#49	-60355.144	-43555.313			
20#50AS	-60309.565	-43571.751			
20#51AS	-60315.310	-43587.610			



凡例	
□	換地



NO.	- X -	- Y -
2141H	-60368.905	-43648.743
2142A	-60366.678	-43650.908
2143	-60352.500	-43650.233
2144	-60326.781	-43644.677
2145H	-60323.857	-43644.054
2146H	-60322.570	-43642.505
2147	-60321.695	-43593.553
2148	-60323.402	-43591.081
2149	-60365.092	-43576.032
21410	-60367.552	-43577.750
21410-1	-60368.168	-43610.580
21411H	-60368.825	-43644.999
21424S	-60322.434	-43634.771
21425H	-60368.627	-43634.190
21426S	-60322.205	-43622.000
21427SH	-60368.378	-43621.401
21428AS	-60322.051	-43613.432
21429ASH	-60368.207	-43612.587
21430S	-60321.846	-43601.990
21431S	-60367.991	-43601.148
21435S	-60337.613	-43647.017
21439S	-60350.453	-43649.791
21443A	-60342.190	-43634.377
21450S	-60335.835	-43586.593
21451	-60336.108	-43601.727
21452AAS	-60338.557	-43647.221
21454AS	-60322.416	-43633.770
21455ASH	-60368.500	-43627.677
21456ASH	-60368.595	-43632.535
21457ASH	-60368.664	-43636.106
21458AS	-60350.376	-43636.326
21459AS	-60342.161	-43632.989
21460AS	-60342.060	-43628.132
21461AAS	-60338.326	-43634.435
21463AS	-60324.830	-43634.719
21464A	-60324.813	-43633.724
21466	-60335.082	-43646.470
21467	-60334.918	-43634.503
21468	-60350.367	-43634.321
21465	-60341.929	-43621.855
2146A.64	-60337.425	-43634.449



凡例

	換地
--	----

換地図

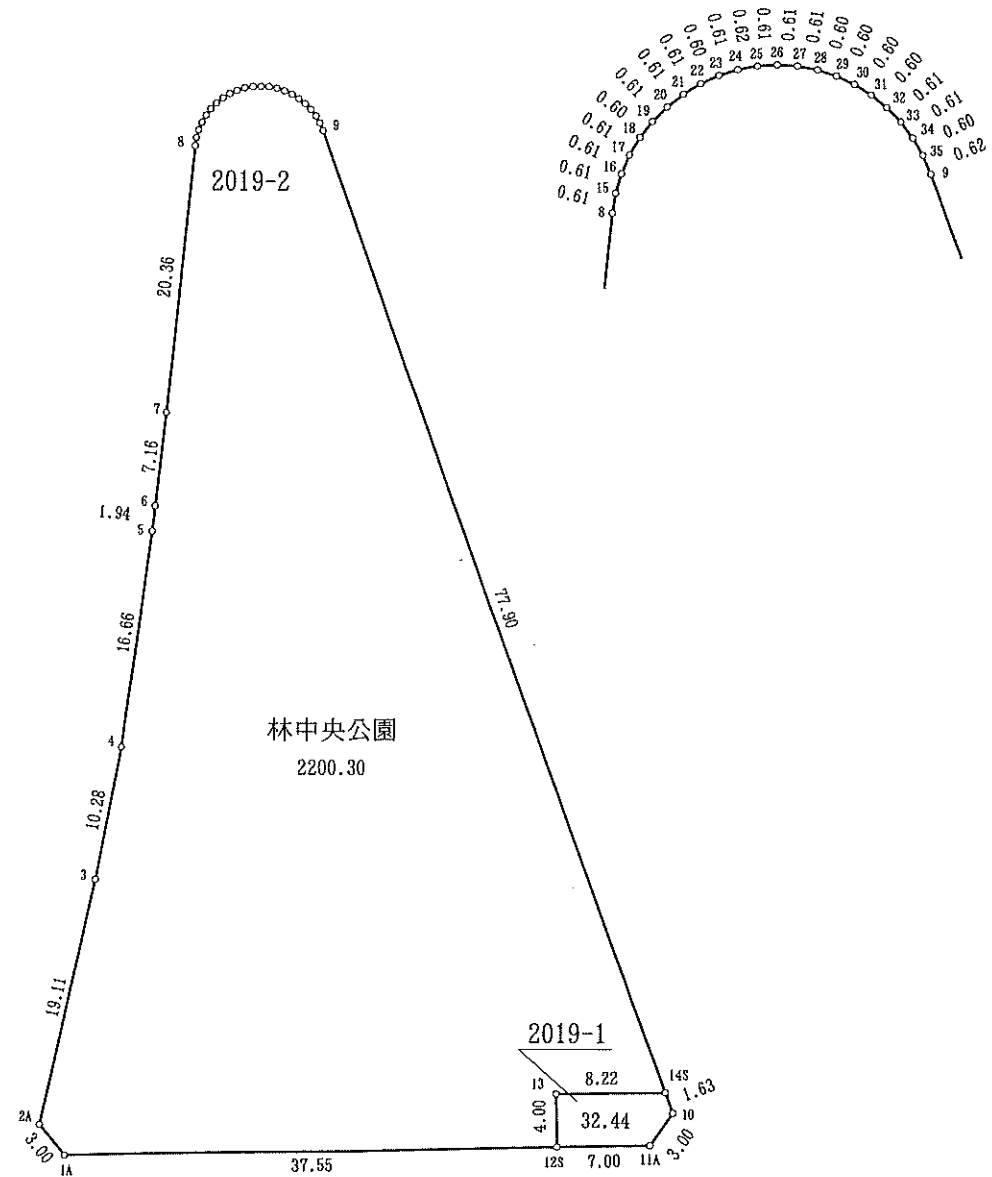
町名

林四丁目

街区番号

21-1

NO.	- X -	- Y -
㊦2㉑1A	-60318.028	-43640.456
㊦2㉑2A	-60315.702	-43642.352
㊦2㉑3	-60297.051	-43638.165
㊦2㉑4	-60286.956	-43636.219
㊦2㉑5	-60270.441	-43633.976
㊦2㉑6	-60268.510	-43633.765
㊦2㉑7	-60261.390	-43632.959
㊦2㉑8	-60241.132	-43630.858
㊦2㉑9	-60239.938	-43621.186
㊦2㉑10	-60314.756	-43594.212
㊦2㉑11A	-60317.233	-43595.906
㊦2㉑12S	-60317.358	-43602.910
㊦2㉑13	-60313.351	-43602.989
㊦2㉑14S	-60313.221	-43594.765
㊦2㉑15	-60240.526	-43630.764
㊦2㉑16	-60239.936	-43630.595
㊦2㉑17	-60239.369	-43630.352
㊦2㉑18	-60238.837	-43630.040
㊦2㉑19	-60238.353	-43629.673
㊦2㉑20	-60237.915	-43629.238
㊦2㉑21	-60237.530	-43628.756
㊦2㉑22	-60237.210	-43628.237
㊦2㉑23	-60236.957	-43627.684
㊦2㉑24	-60236.775	-43627.101
㊦2㉑25	-60236.663	-43626.490
㊦2㉑26	-60236.628	-43625.881
㊦2㉑27	-60236.661	-43625.265
㊦2㉑28	-60236.774	-43624.659
㊦2㉑29	-60236.962	-43624.080
㊦2㉑30	-60237.214	-43623.527
㊦2㉑31	-60237.537	-43623.011
㊦2㉑32	-60237.915	-43622.536
㊦2㉑33	-60238.350	-43622.103
㊦2㉑34	-60238.836	-43621.735
㊦2㉑35	-60239.359	-43621.431



凡例

換地

換地図

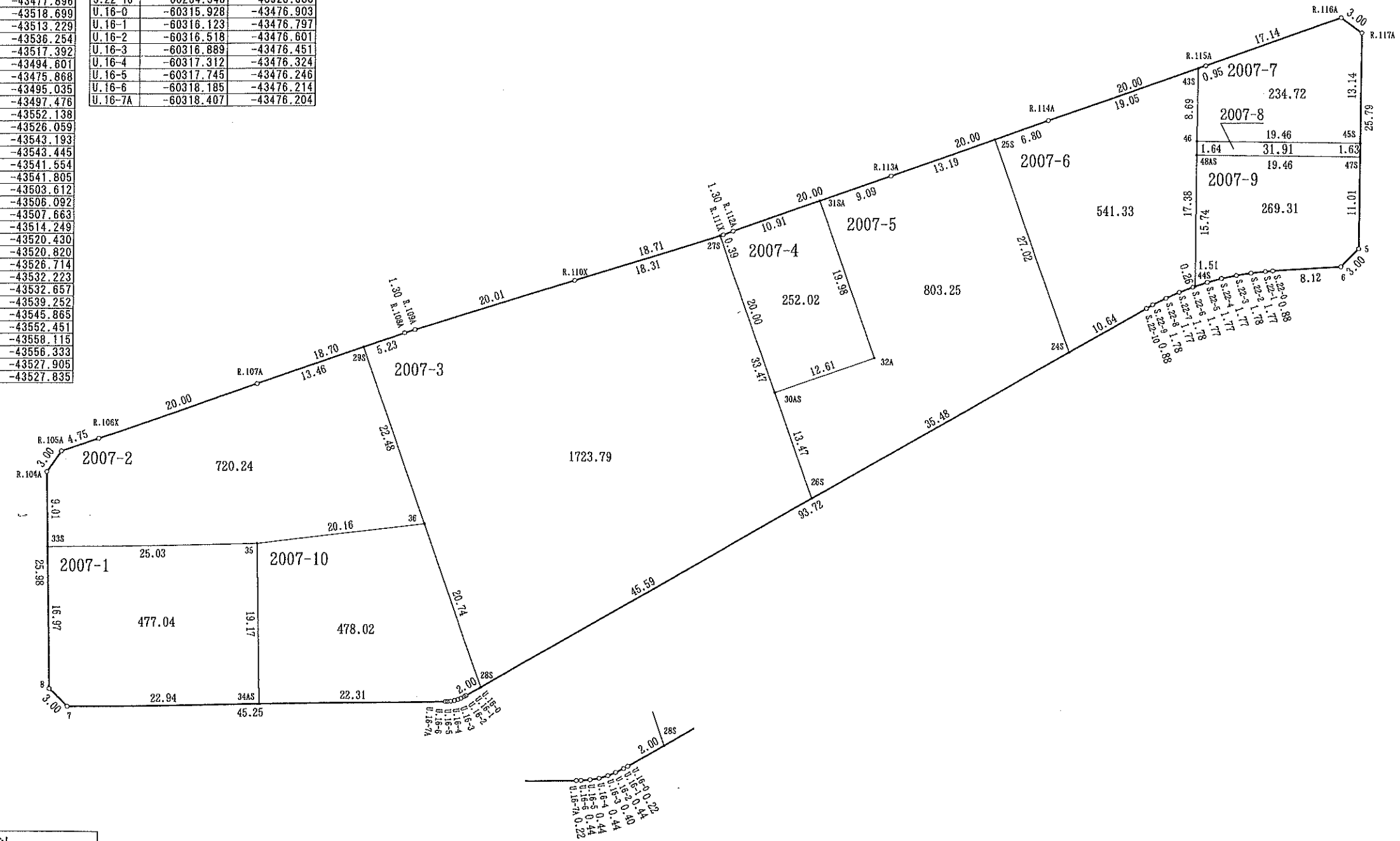
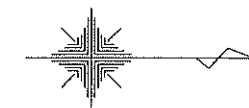
町名

林五丁目

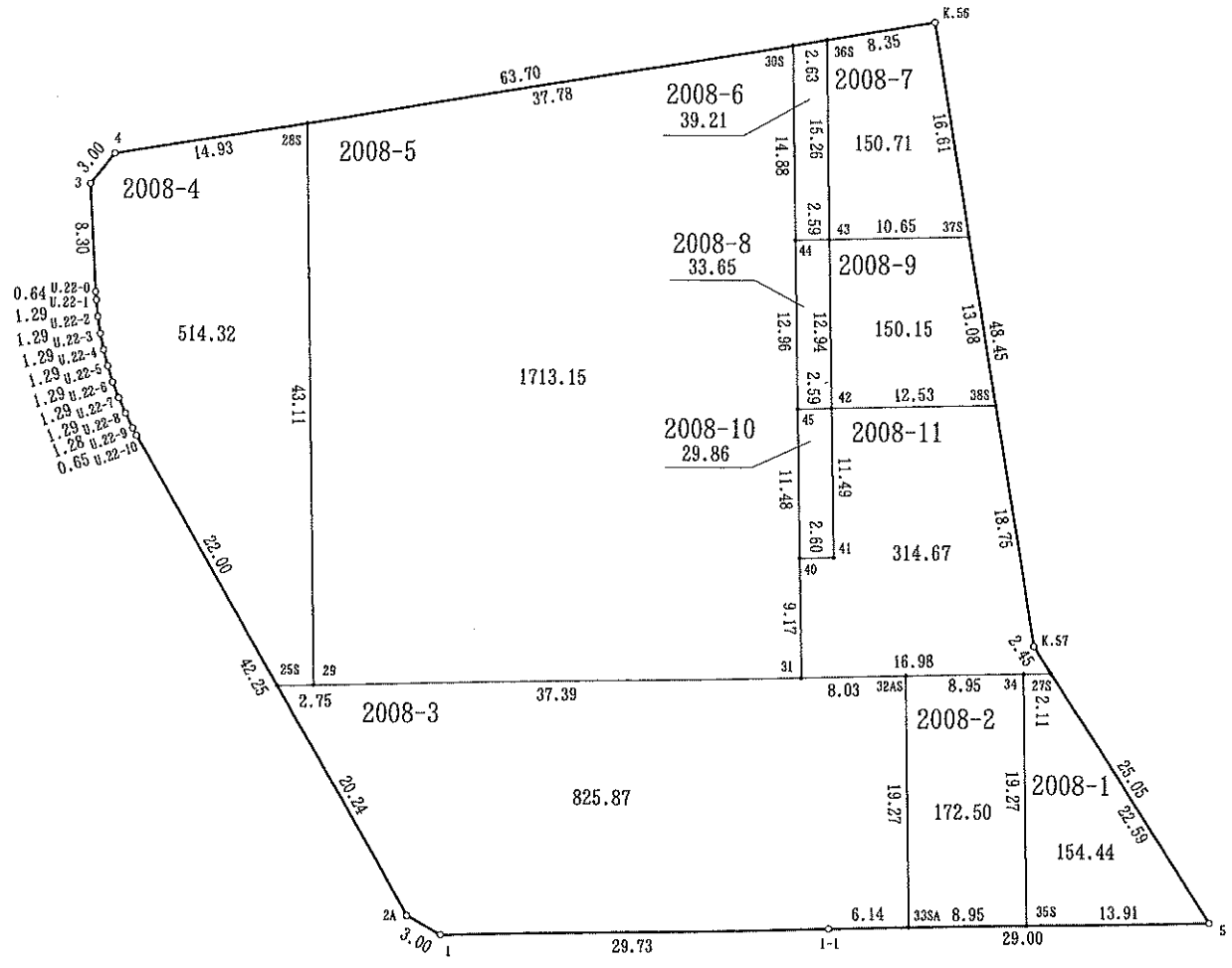
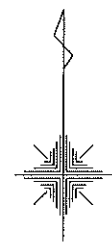
街区番号

22

NO.	- X -	- Y -	NO.	- X -	- Y -
22#5	-60209.148	-43530.545	S.22-2	-60221.993	-43527.646
22#6	-60211.231	-43528.375	S.22-3	-60223.751	-43527.364
22#7	-60363.655	-43475.523	S.22-4	-60225.494	-43527.009
22#8	-60365.799	-43477.628	S.22-5	-60227.208	-43526.541
22#24S	-60243.789	-43518.106	S.22-6	-60228.892	-43525.974
22#25S	-60252.716	-43543.615	S.22-7	-60230.567	-43525.349
22#26S	-60274.598	-43500.507	S.22-8	-60232.191	-43524.625
22#27S	-60285.655	-43532.107	S.22-9	-60233.785	-43523.826
22#28S	-60314.189	-43477.896	S.22-10	-60234.548	-43523.386
22#29S	-60328.470	-43518.699	U.16-0	-60315.928	-43476.903
22#30AS	-60279.050	-43513.229	U.16-1	-60316.123	-43476.797
22#31SA	-60273.753	-43536.254	U.16-2	-60316.518	-43476.601
22#32A	-60267.144	-43517.392	U.16-3	-60316.889	-43476.451
22#33S	-60366.088	-43494.601	U.16-4	-60317.312	-43476.324
22#34AS	-60340.716	-43475.868	U.16-5	-60317.745	-43476.246
22#35	-60341.061	-43495.035	U.16-6	-60318.185	-43476.214
22#36	-60321.040	-43497.476	U.16-7A	-60318.407	-43476.204
22#43S	-60228.306	-43552.138			
22#44S	-60228.640	-43526.059			
22#45S	-60208.986	-43543.193			
22#46	-60228.449	-43543.445			
22#47S	-60209.007	-43541.554			
22#48AS	-60228.467	-43541.805			
R.104A	-60366.242	-43503.612			
R.105A	-60364.553	-43506.092			
R.106X	-60360.068	-43507.663			
R.107A	-60341.179	-43514.249			
R.108A	-60323.527	-43520.430			
R.109A	-60322.284	-43520.820			
R.110X	-60303.160	-43526.714			
R.111X	-60285.278	-43532.223			
R.112A	-60284.053	-43532.657			
R.113A	-60265.170	-43539.252			
R.114A	-60246.294	-43545.865			
R.115A	-60227.409	-43552.451			
R.116A	-60211.232	-43558.115			
R.117A	-60208.817	-43556.333			
S.22-0	-60219.341	-43527.905			
S.22-1	-60220.226	-43527.835			



凡例	
	換地



NO.	- X -	- Y -
23#1	-60268.000	-43491.574
23#1-1	-60267.435	-43461.849
23#2A	-60266.519	-43494.183
23#3	-60210.484	-43518.902
23#4	-60208.159	-43516.999
23#5	-60266.906	-43432.847
23#25S	-60248.934	-43504.220
23#27S	-60247.848	-43444.986
23#28S	-60205.766	-43502.258
23#29	-60248.877	-43501.464
23#30S	-60199.710	-43464.958
23#31	-60248.209	-43464.080
23#32AS	-60248.056	-43456.046
23#33SA	-60267.323	-43455.705
23#34	-60247.885	-43447.098
23#35S	-60267.160	-43446.756
23#36S	-60199.288	-43462.360
23#37S	-60214.351	-43451.439
23#38S	-60227.266	-43449.329
23#40	-60239.034	-43464.248
23#41	-60238.988	-43461.648
23#42	-60227.496	-43461.860
23#43	-60214.550	-43462.094
23#44	-60214.596	-43464.691
23#45	-60227.554	-43464.458
K.56	-60197.950	-43454.118
K.57	-60245.774	-43446.306
U.22-0	-60218.775	-43518.413
U.22-1	-60219.421	-43518.357
U.22-2	-60220.704	-43518.222
U.22-3	-60221.980	-43518.021
U.22-4	-60223.242	-43517.753
U.22-5	-60224.488	-43517.414
U.22-6	-60225.718	-43517.018
U.22-7	-60226.924	-43516.556
U.22-8	-60228.102	-43516.025
U.22-9	-60229.252	-43515.442
U.22-10	-60229.622	-43515.128

凡例

	換地
--	----

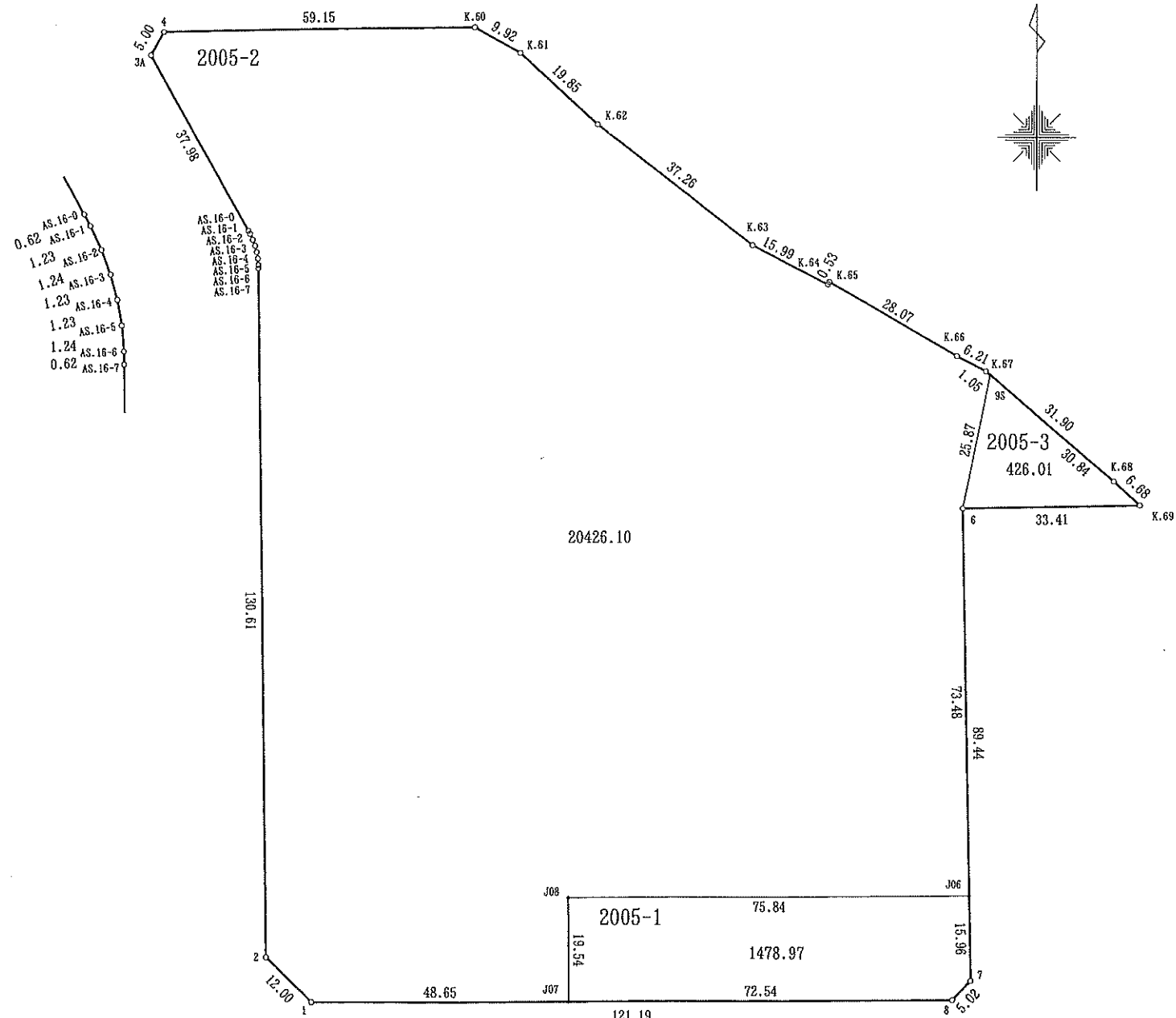
換地図

町名

林五丁目

街区番号

24



NO.	- X -	- Y -
24#1	-60457.316	-43456.127
24#2	-60448.906	-43464.690
24#3A	-60278.235	-43487.489
24#4	-60273.878	-43485.035
24#6	-60363.607	-43333.144
24#7	-60453.038	-43331.433
24#8	-60456.649	-43334.930
24#9S	-60338.253	-43327.973
24#J06	-60437.081	-43331.738
24#J07	-60457.048	-43407.476
24#J08	-60437.499	-43407.583
AS.16-0	-60311.213	-43468.643
AS.16-1	-60311.761	-43468.345
AS.16-2	-60312.880	-43467.813
AS.16-3	-60314.046	-43467.375
AS.16-4	-60315.236	-43467.042
AS.16-5	-60316.454	-43466.823
AS.16-6	-60317.690	-43466.716
AS.16-7	-60318.310	-43466.703
K.60	-60272.779	-43425.895
K.61	-60277.605	-43417.220
K.62	-60291.045	-43402.607
K.63	-60313.750	-43373.054
K.64	-60321.131	-43358.862
K.65	-60320.662	-43358.597
K.66	-60334.725	-43334.298
K.67	-60337.564	-43328.772
K.68	-60358.401	-43304.615
K.69	-60362.966	-43299.737

凡例

換地

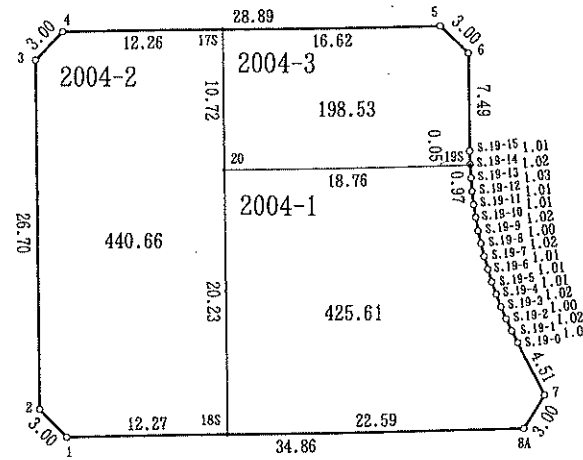
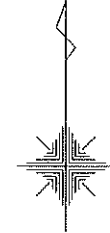
換地図

町名

林五丁目

街区番号

25



NO.	- X -	- Y -
25#1	-60400.443	-43324.333
25#2	-60398.326	-43326.465
25#3	-60371.627	-43326.989
25#4	-60369.465	-43324.897
25#5	-60368.945	-43296.012
25#6	-60371.037	-43293.856
25#7	-60397.184	-43287.915
25#8A	-60399.751	-43289.471
25#17S	-60369.244	-43312.634
25#18S	-60400.199	-43312.065
25#19S	-60379.599	-43293.688
25#20	-60379.970	-43312.450
S.19-0	-60393.176	-43290.002
S.19-1	-60392.277	-43290.452
S.19-2	-60391.349	-43290.883
S.19-3	-60390.424	-43291.277
S.19-4	-60389.471	-43291.651
S.19-5	-60388.522	-43291.997
S.19-6	-60387.556	-43292.301
S.19-7	-60386.578	-43292.586
S.19-8	-60385.588	-43292.836
S.19-9	-60384.613	-43293.057
S.19-10	-60383.600	-43293.240
S.19-11	-60382.603	-43293.406
S.19-12	-60381.599	-43293.529
S.19-13	-60380.574	-43293.629
S.19-14	-60379.548	-43293.691
S.19-15	-60378.534	-43293.724

凡例

	換地

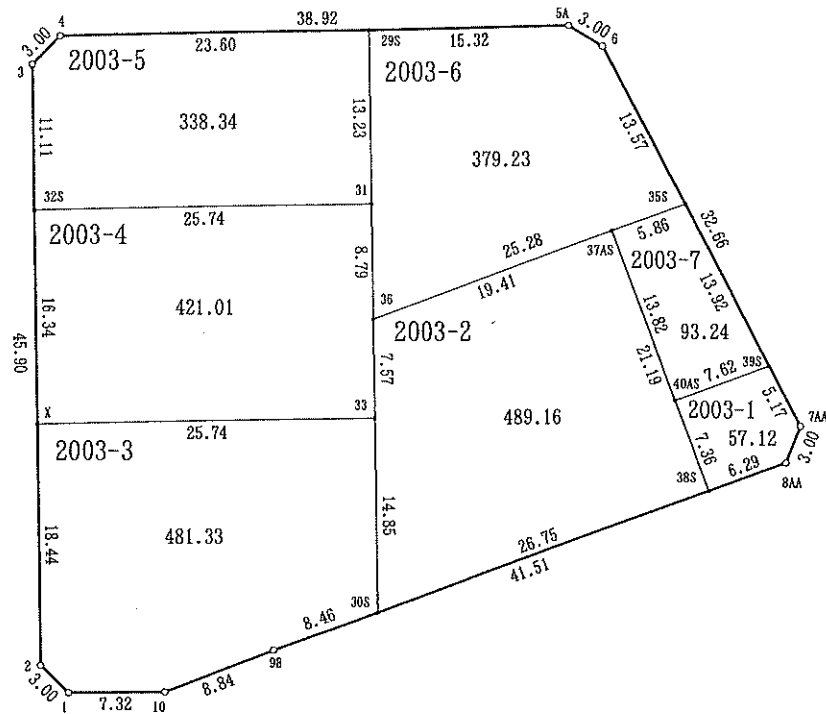
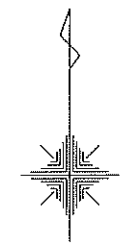
換地図

町名

林五丁目

街区番号

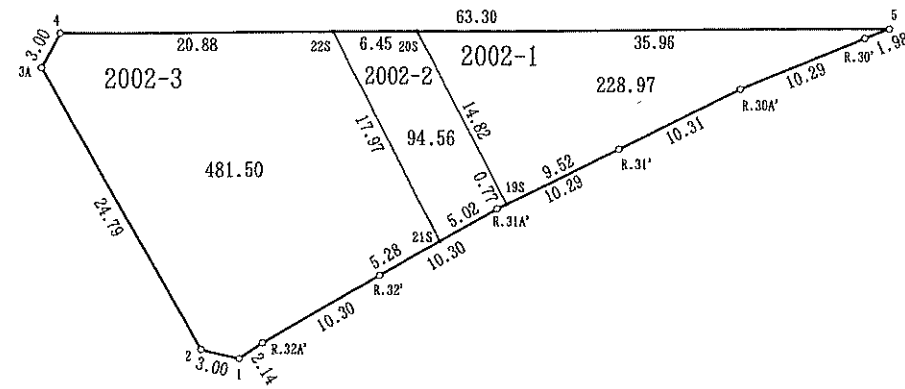
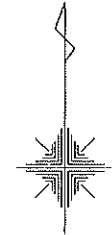
26



NO.	- X -	- Y -
26Y1	-60456.580	-43323.244
26Y2	-60454.483	-43325.398
26Y3	-60408.587	-43326.278
26Y4	-60406.445	-43324.168
26Y5A	-60405.669	-43285.247
26Y6	-60407.236	-43282.686
26Y7AA	-60436.218	-43267.619
26Y8AA	-60439.015	-43268.707
26Y9B	-60453.337	-43307.670
26Y10	-60456.540	-43315.915
26Y29S	-60405.974	-43300.567
26Y30S	-60450.417	-43299.727
26Y31	-60419.208	-43300.325
26Y32S	-60419.703	-43326.065
26Y33	-60435.570	-43300.007
26Y35S	-60419.277	-43276.426
26Y36	-60427.996	-43300.156
26Y37AS	-60421.301	-43281.934
26Y38S	-60441.186	-43274.612
26Y39S	-60431.628	-43270.005
26Y40AS	-60434.278	-43277.156
26YX	-60436.041	-43325.751

凡 例

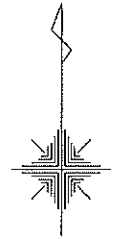
	換 地
--	-----



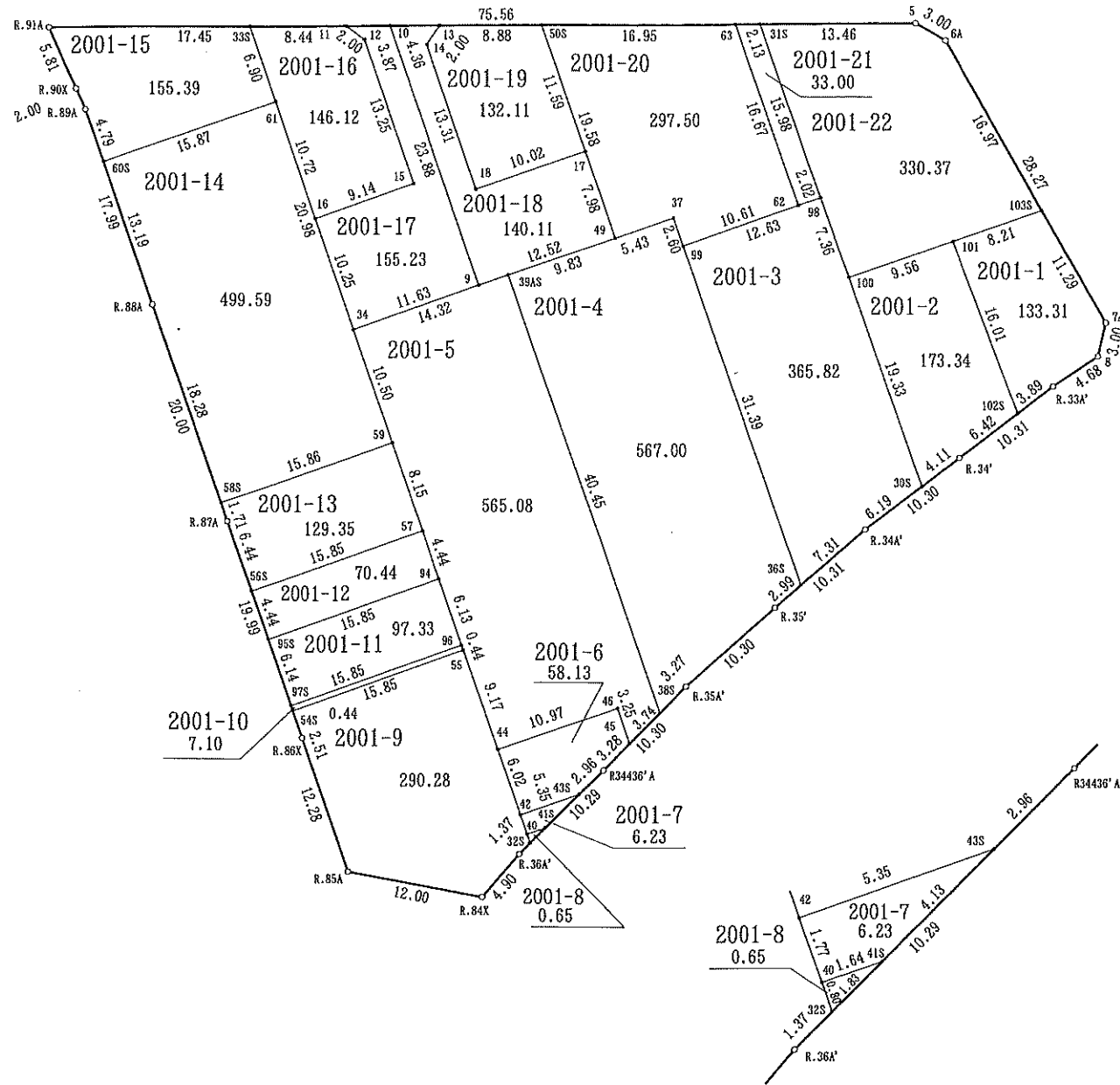
NO.	- X -	- Y -
27#1	-60487.761	-43364.273
27#2	-60487.068	-43367.194
27#3A	-60465.549	-43379.508
27#4	-60462.907	-43378.077
27#5	-60462.541	-43314.775
27#19S	-60475.926	-43343.945
27#20S	-60462.749	-43350.734
27#21S	-60478.778	-43348.989
27#22S	-60462.786	-43357.191
R.30'	-60463.259	-43316.627
R.30A'	-60467.173	-43326.145
R.31'	-60471.733	-43335.396
R.31A'	-60476.267	-43344.640
R.32'	-60481.420	-43353.566
R.32A'	-60486.569	-43362.495

凡 例

	換 地
--	-----



NO.	- X -	- Y -
2845	-60466.496	-43391.687
2846A	-60467.970	-43389.068
2847A	-60492.510	-43375.033
2848	-60495.433	-43375.714
2849	-60489.284	-43429.605
28410	-60466.737	-43437.481
28411	-60466.757	-43441.353
28412	-60467.911	-43439.719
28413	-60466.714	-43433.117
28414	-60468.348	-43434.271
28415	-60480.427	-43435.347
28416	-60483.442	-43443.978
28417	-60477.612	-43420.413
28418	-60480.919	-43429.879
28430S	-60506.843	-43391.039
28431S	-60466.567	-43405.147
28432S	-60537.920	-43424.937
28433S	-60466.802	-43449.798
28434	-60493.123	-43440.593
28436S	-60515.459	-43401.430
28437	-60483.361	-43412.652
28438S	-60526.584	-43413.708
28439AS	-60488.397	-43427.068
28440	-60537.160	-43425.199
28441S	-60536.620	-43423.649
28442	-60535.488	-43425.786
28443S	-60533.685	-43420.740
28444	-60529.804	-43427.774
28445	-60529.242	-43416.339
28446	-60526.175	-43417.418
28449	-60485.152	-43417.779
28450S	-60466.667	-43424.236
28454S	-60526.403	-43445.754
28455	-60521.146	-43430.801
28456S	-60515.988	-43449.400
28457	-60510.733	-43434.441
28458S	-60508.285	-43452.098
28459	-60503.038	-43437.127
28460S	-60478.571	-43462.494
28461	-60473.319	-43447.517
28462	-60482.317	-43401.770
28463	-60466.578	-43407.285
28494	-60514.928	-43432.978
28495S	-60520.183	-43447.932
28496	-60520.722	-43430.948
28497S	-60525.980	-43445.902
28498	-60481.650	-43399.862
28499	-60485.818	-43411.787
284100	-60488.596	-43397.419
284101	-60485.442	-43388.385
284102S	-60500.412	-43382.685
284103S	-60482.709	-43380.638
R34436'A	-60531.578	-43418.652
R.33A'	-60498.039	-43379.603
R.34'	-60504.331	-43387.775
R.34A'	-60510.617	-43395.945
R.35'	-60517.440	-43403.674
R.35A'	-60524.257	-43411.402
R.36A'	-60538.893	-43425.902
R.84X	-60542.621	-43429.084
R.85A	-60540.378	-43440.873
R.86X	-60528.779	-43444.922
R.87A	-60509.906	-43451.530
R.88A	-60491.030	-43458.139
R.89A	-60474.042	-43464.077
R.90X	-60472.212	-43464.895
R.91A	-60466.894	-43467.248



凡例

	換地
--	----

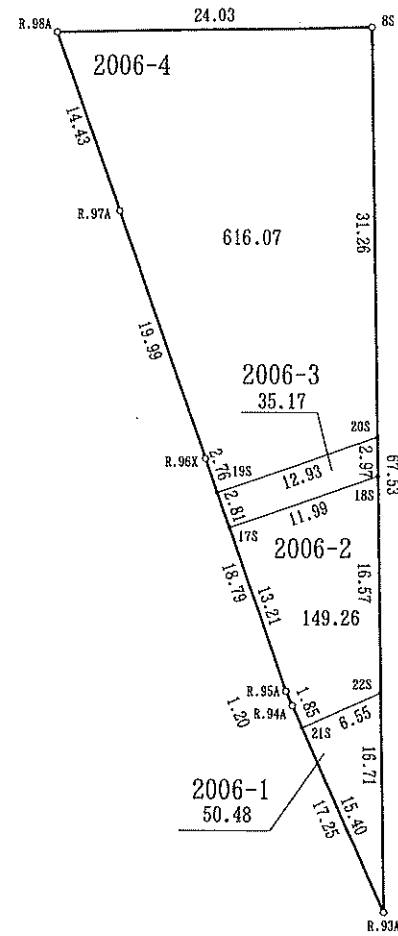
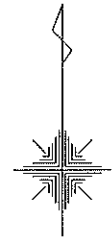
換地図

町名

林五丁目

街区番号

29



NO.	- X -	- Y -
29Y8S	-60383.785	-43475.204
29Y17S	-60421.942	-43486.005
29Y18S	-60418.003	-43474.672
29Y19S	-60419.283	-43486.933
29Y20S	-60415.026	-43474.718
29Y21S	-60437.215	-43480.414
29Y22S	-60434.575	-43474.414
R.93A	-60451.289	-43474.154
R.94A	-60435.521	-43481.167
R.95A	-60434.423	-43481.652
R.96X	-60416.674	-43487.843
R.97A	-60397.800	-43494.451
R.98A	-60384.180	-43499.236

凡 例	
	換 地

換地図

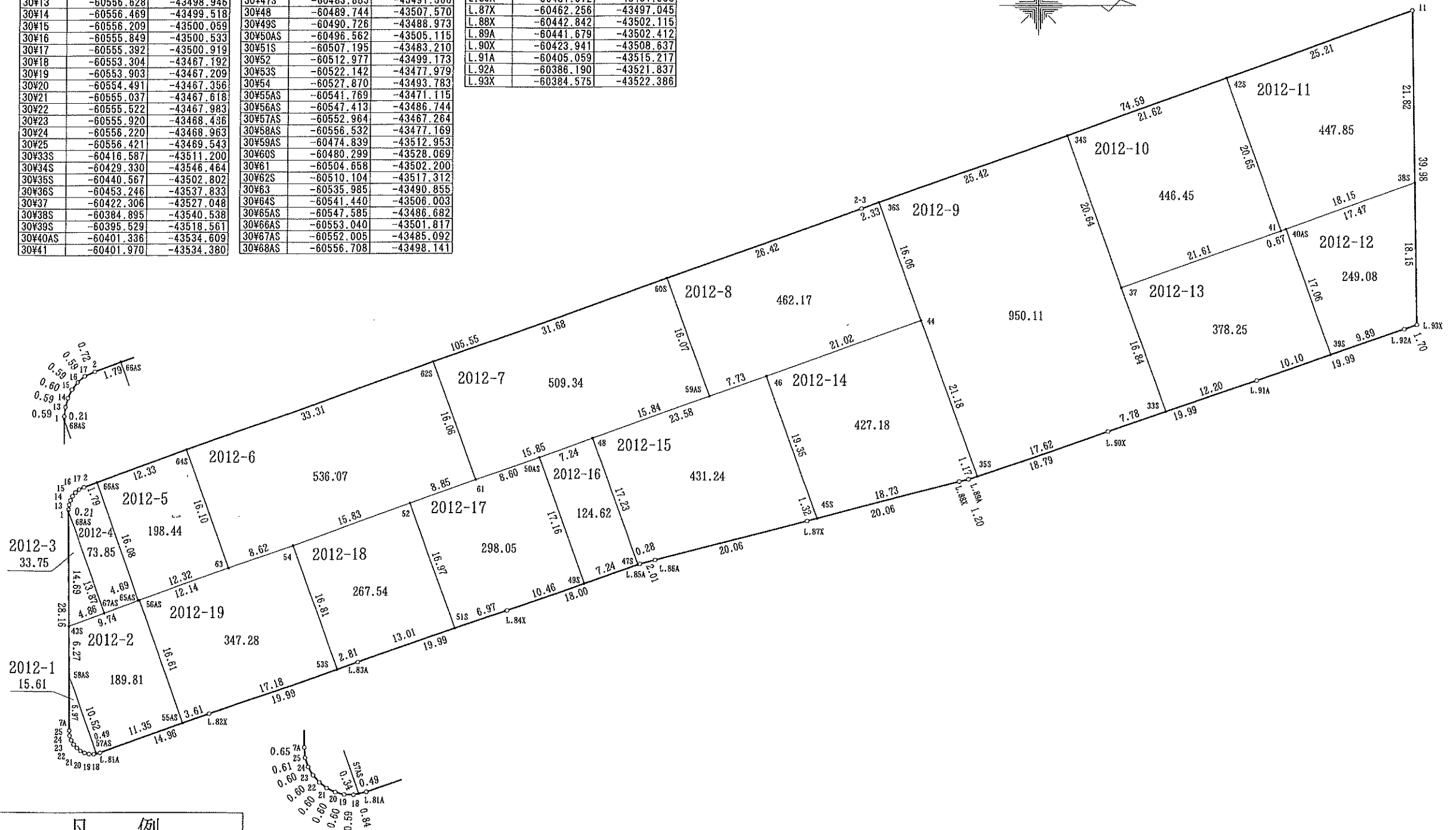
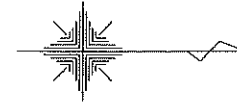
町名

林四丁目

街区番号

30

NO.	- X -	- Y -	NO.	- X -	- Y -	NO.	- X -	- Y -
30#1	-60556.710	-43498.353	30#42S	-60408.993	-43553.804	L.81A	-60552.482	-43467.367
30#2	-60554.729	-43501.207	30#43S	-60556.585	-43483.444	L.82X	-60538.361	-43472.307
30#2-3	-60455.445	-43537.039	30#44	-60447.787	-43522.721	L.83A	-60519.483	-43478.909
30#7A	-60556.474	-43470.194	30#45S	-60460.972	-43497.380	L.84X	-60500.608	-43485.516
30#11	-60385.280	-43562.362	30#46	-60467.562	-43515.581	L.85A	-60483.618	-43491.460
30#13	-60556.628	-43498.946	30#47S	-60483.885	-43491.366	L.86A	-60481.672	-43491.968
30#14	-60556.469	-43499.518	30#48	-60489.744	-43507.570	L.87X	-60462.256	-43497.045
30#15	-60556.209	-43500.059	30#49S	-60490.726	-43488.973	L.88X	-60442.842	-43502.115
30#16	-60555.849	-43500.533	30#50AS	-60496.562	-43505.115	L.89A	-60441.679	-43502.412
30#17	-60555.392	-43500.919	30#51S	-60507.195	-43483.210	L.90X	-60423.941	-43508.637
30#18	-60553.304	-43467.192	30#52	-60512.977	-43499.173	L.91A	-60405.059	-43515.217
30#19	-60553.903	-43467.209	30#53S	-60522.142	-43477.979	L.92A	-60386.190	-43521.837
30#20	-60554.491	-43467.356	30#54	-60527.870	-43493.783	L.93X	-60384.575	-43522.386
30#21	-60555.037	-43467.618	30#55AS	-60541.769	-43471.115			
30#22	-60555.522	-43467.983	30#56AS	-60547.413	-43486.744			
30#23	-60555.920	-43468.436	30#57AS	-60552.964	-43467.264			
30#24	-60556.220	-43468.963	30#58AS	-60556.532	-43477.169			
30#25	-60556.421	-43469.543	30#59AS	-60474.839	-43512.953			
30#33S	-60416.587	-43511.200	30#60S	-60480.299	-43528.069			
30#34S	-60429.330	-43546.464	30#61	-60504.658	-43502.200			
30#35S	-60440.567	-43502.802	30#62S	-60510.104	-43517.312			
30#36S	-60453.246	-43537.833	30#63	-60535.985	-43490.855			
30#37	-60422.306	-43527.048	30#64S	-60541.440	-43506.003			
30#38S	-60384.895	-43540.538	30#65AS	-60547.585	-43486.682			
30#39S	-60395.529	-43518.561	30#66AS	-60553.040	-43501.817			
30#40AS	-60401.336	-43534.609	30#67AS	-60552.005	-43485.092			
30#41	-60401.970	-43534.380	30#68AS	-60556.708	-43498.141			



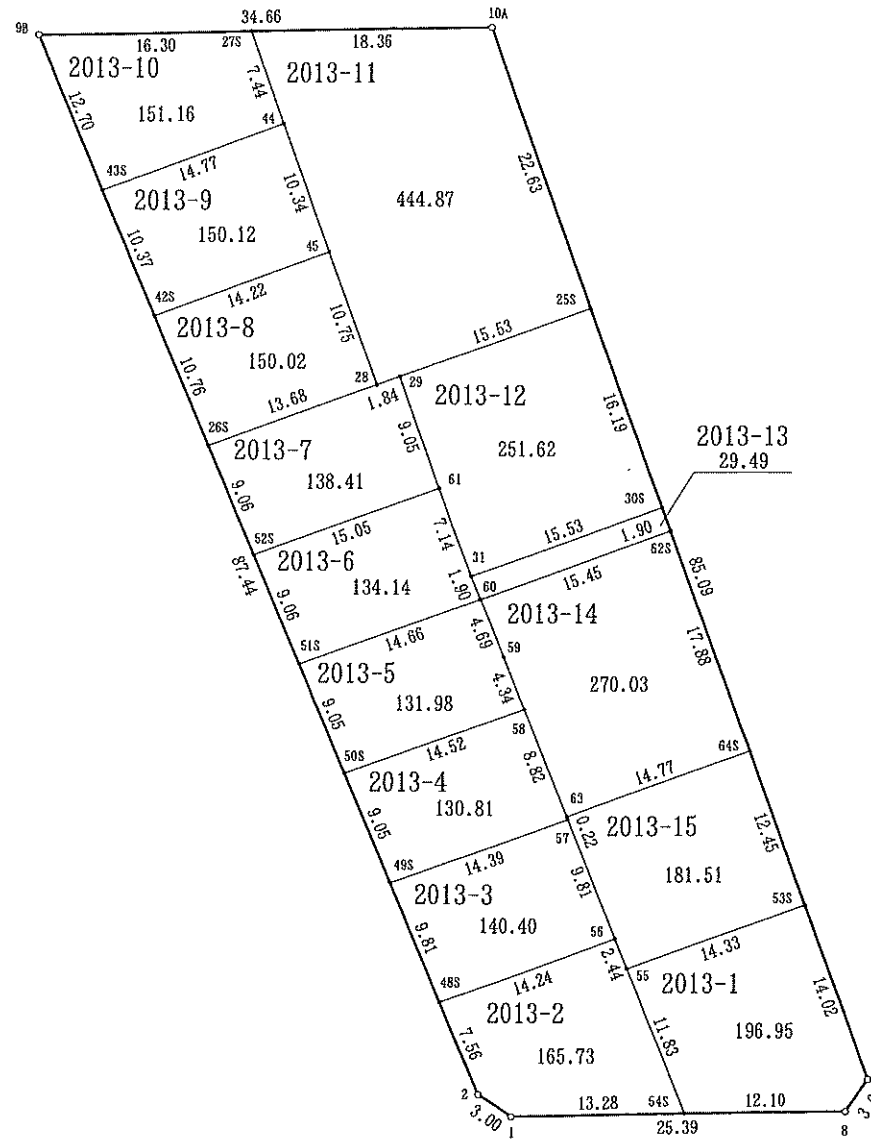
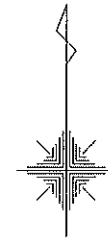
換地図

町名

林四丁目

街区番号

31



NO.	- X -	- Y -
12#54S	-60460.127	-43556.499
31#1	-60460.325	-43569.787
31#2	-60458.678	-43572.303
31#7	-60457.482	-43542.684
31#8	-60459.946	-43544.396
31#9B	-60378.091	-43606.240
31#10A	-60377.439	-43571.577
31#25S	-60398.727	-43563.893
31#26S	-60409.276	-43593.107
31#27S	-60377.784	-43589.939
31#28	-60404.628	-43580.240
31#29	-60403.996	-43578.504
31#30S	-60413.963	-43558.393
31#31	-60419.234	-43573.007
31#42S	-60399.358	-43597.284
31#43S	-60389.800	-43601.309
31#44	-60384.782	-43587.410
31#45	-60394.517	-43583.906
31#48S	-60451.710	-43575.237
31#49S	-60442.688	-43579.046
31#50S	-60434.324	-43582.559
31#51S	-60425.979	-43586.073
31#52S	-60417.629	-43589.590
31#53S	-60444.288	-43547.447
31#55	-60449.149	-43560.928
31#56	-60446.881	-43561.838
31#57	-60437.775	-43565.508
31#58	-60429.382	-43568.896
31#59	-60425.350	-43570.515
31#60	-60420.997	-43572.281
31#61	-60412.515	-43575.430
31#62S	-60415.752	-43557.747
31#63	-60437.560	-43565.584
31#64S	-60432.570	-43551.676

凡例

	換地
--	----

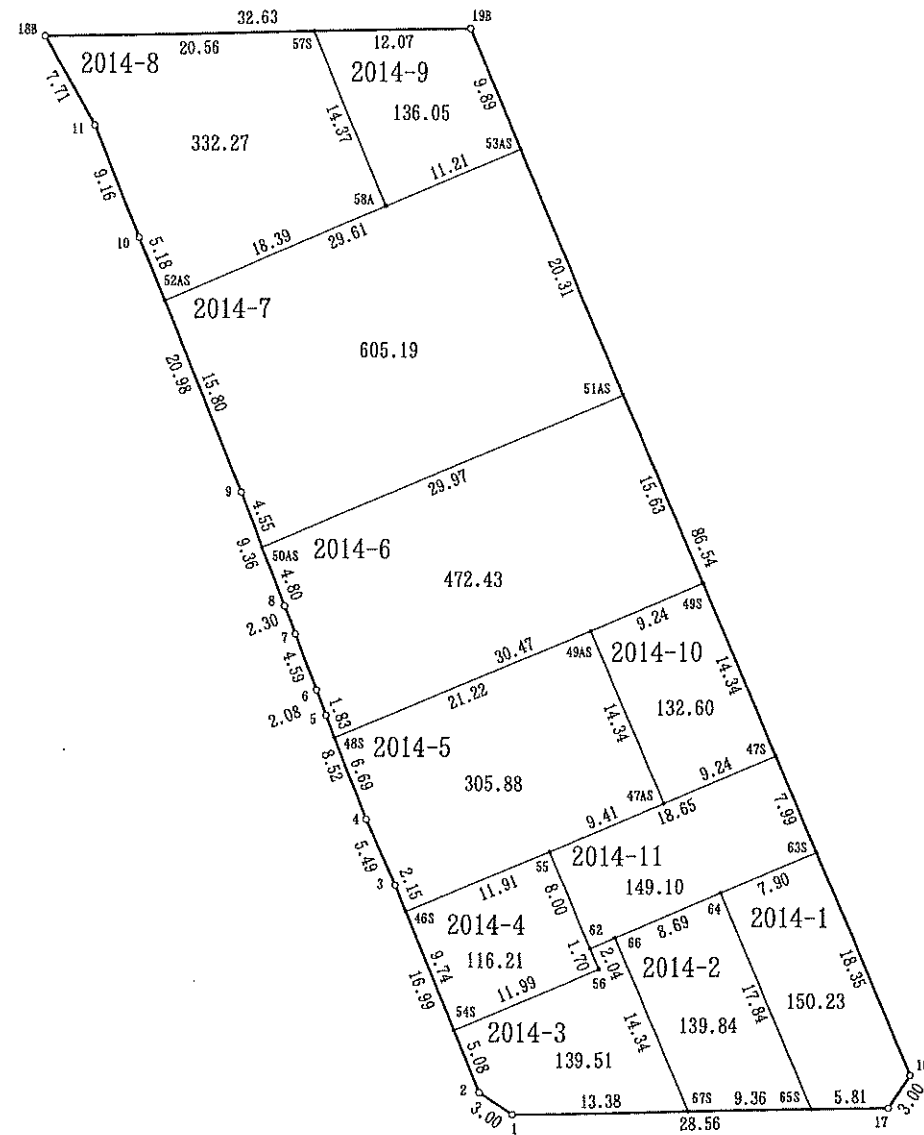
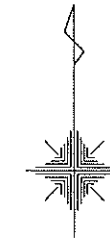
換地図

町名

林四丁目

街区番号

32



NO.	- X -	- Y -
32Y1	-60460.932	-43609.333
32Y2	-60459.278	-43611.844
32Y3	-60443.572	-43618.326
32Y4	-60438.549	-43620.543
32Y5	-60430.609	-43623.652
32Y6	-60428.657	-43624.396
32Y7	-60424.365	-43626.041
32Y8	-60422.217	-43626.870
32Y9	-60413.470	-43630.222
32Y10	-60394.021	-43638.106
32Y11	-60385.508	-43641.512
32Y16A	-60457.974	-43579.112
32Y17	-60460.479	-43580.772
32Y18B	-60378.804	-43645.339
32Y19B	-60378.218	-43612.707
32Y46S	-60445.565	-43617.504
32Y47AS	-60437.280	-43597.855
32Y47S	-60433.690	-43589.341
32Y48S	-60432.315	-43622.984
32Y49AS	-60424.062	-43603.429
32Y49S	-60420.467	-43594.911
32Y50AS	-60417.727	-43628.591
32Y51AS	-60406.054	-43600.982
32Y52AS	-60398.822	-43636.160
32Y53AS	-60387.335	-43608.867
32Y54S	-60454.574	-43613.786
32Y55	-60440.938	-43606.530
32Y56	-60449.876	-43602.754
32Y57S	-60378.435	-43624.779
32Y58A	-60391.685	-43619.204
32Y62	-60448.308	-43603.415
32Y63S	-60441.060	-43586.237
32Y64	-60444.129	-43593.526
32Y65S	-60460.571	-43586.586
32Y66	-60447.510	-43601.536
32Y67S	-60460.720	-43595.947

凡例

換地

換地図

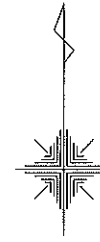
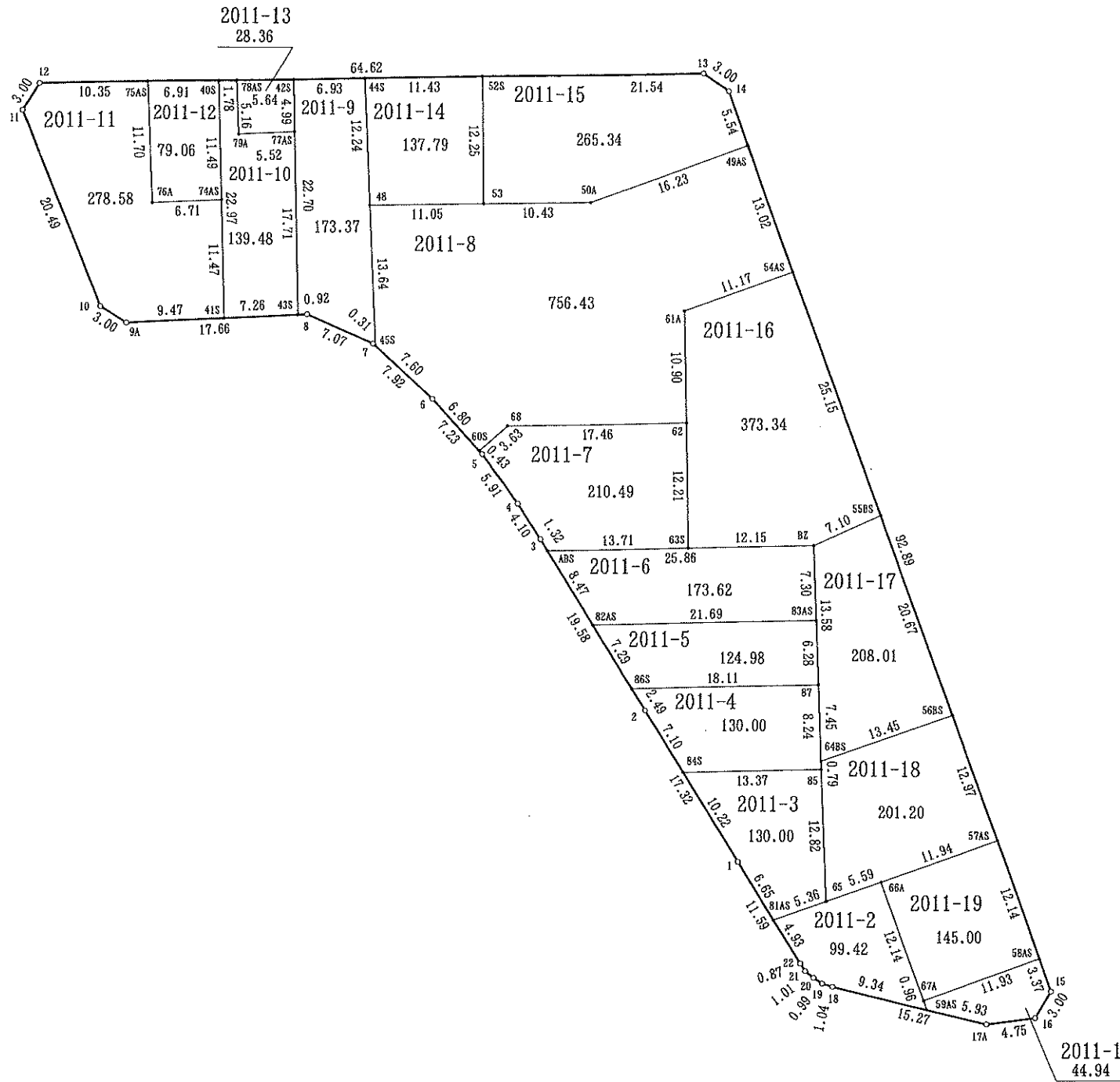
町名

林四丁目

街区番号

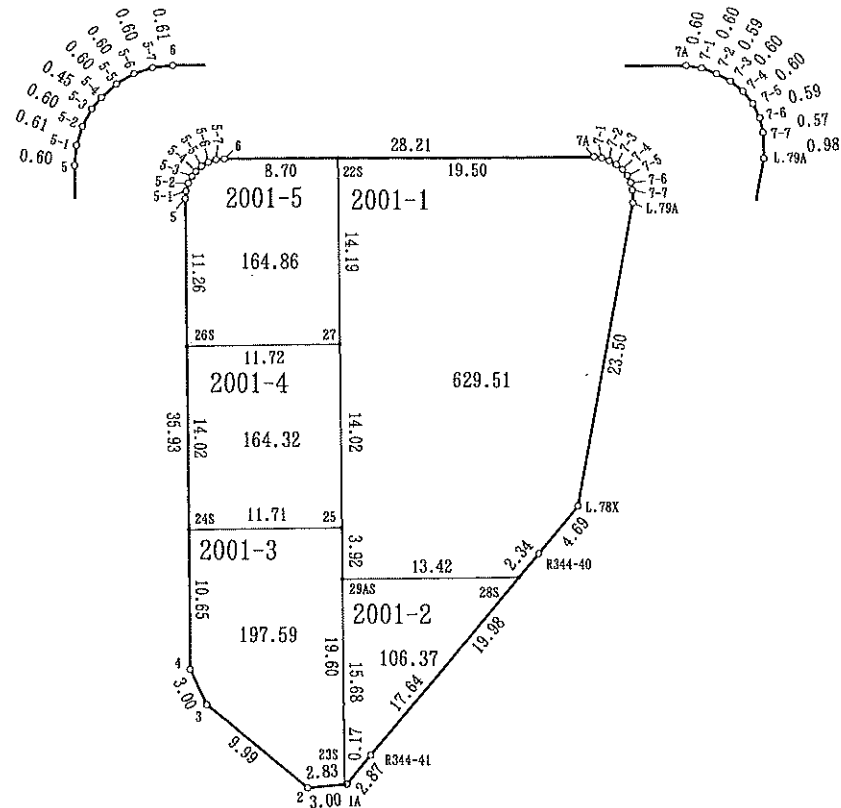

33

NO.	- X -	- Y -
33#1	-60542.495	-43537.807
33#2	-60527.758	-43546.921
33#3	-60511.082	-43557.194
33#4	-60507.642	-43559.437
33#5	-60502.824	-43562.872
33#6	-60497.443	-43567.709
33#7	-60492.061	-43573.524
33#8	-60489.171	-43579.985
33#9A	-60490.075	-43597.623
33#10	-60488.483	-43600.167
33#11	-60469.434	-43607.735
33#12	-60466.896	-43606.126
33#13	-60466.902	-43541.510
33#14	-60467.617	-43539.040
33#15	-60554.992	-43507.498
33#16	-60557.556	-43509.062
33#17A	-60558.156	-43513.777
33#18	-60554.590	-43528.627
33#19	-60554.282	-43529.629
33#20	-60553.731	-43530.460
33#21	-60553.095	-43531.245
33#22	-60552.359	-43531.715
33#40S	-60466.630	-43588.861
33#41S	-60489.590	-43588.162
33#42S	-60466.516	-43581.428
33#43S	-60489.218	-43580.904
33#44S	-60466.409	-43574.492
33#45S	-60492.275	-43573.293
33#48	-60478.643	-43573.928
33#49AS	-60472.829	-43537.159
33#50A	-60478.300	-43552.441
33#52S	-60466.233	-43563.055
33#53	-60478.491	-43562.871
33#54AS	-60485.082	-43532.735
33#55BS	-60508.739	-43524.195
33#56BS	-60528.183	-43517.176
33#57AS	-60540.390	-43512.769
33#58AS	-60551.815	-43508.645
33#59AS	-60556.771	-43519.545
33#60S	-60502.502	-43563.162
33#61A	-60488.828	-43543.260
33#62	-60499.732	-43543.017
33#63S	-60511.948	-43542.793
33#64BS	-60532.740	-43529.837
33#65	-60546.341	-43529.262
33#66A	-60544.442	-43524.000
33#67A	-60555.866	-43519.872
33#68	-60500.054	-43560.474
33#74AS	-60478.122	-43588.511
33#75AS	-60466.737	-43595.777
33#76A	-60478.431	-43595.219
33#77AS	-60471.510	-43581.313
33#78AS	-60466.603	-43587.073
33#79A	-60471.764	-43586.830
33#81AS	-60548.158	-43534.310
33#82AS	-60519.424	-43552.055
33#83AS	-60519.018	-43530.361
33#84S	-60533.803	-43543.182
33#85	-60533.532	-43529.807
33#86S	-60525.632	-43548.231
33#87	-60525.293	-43530.119
33#ABS	-60512.206	-43556.502
33#BZ	-60511.720	-43530.643



凡例

	換地
--	----

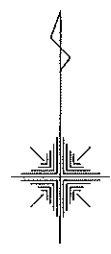
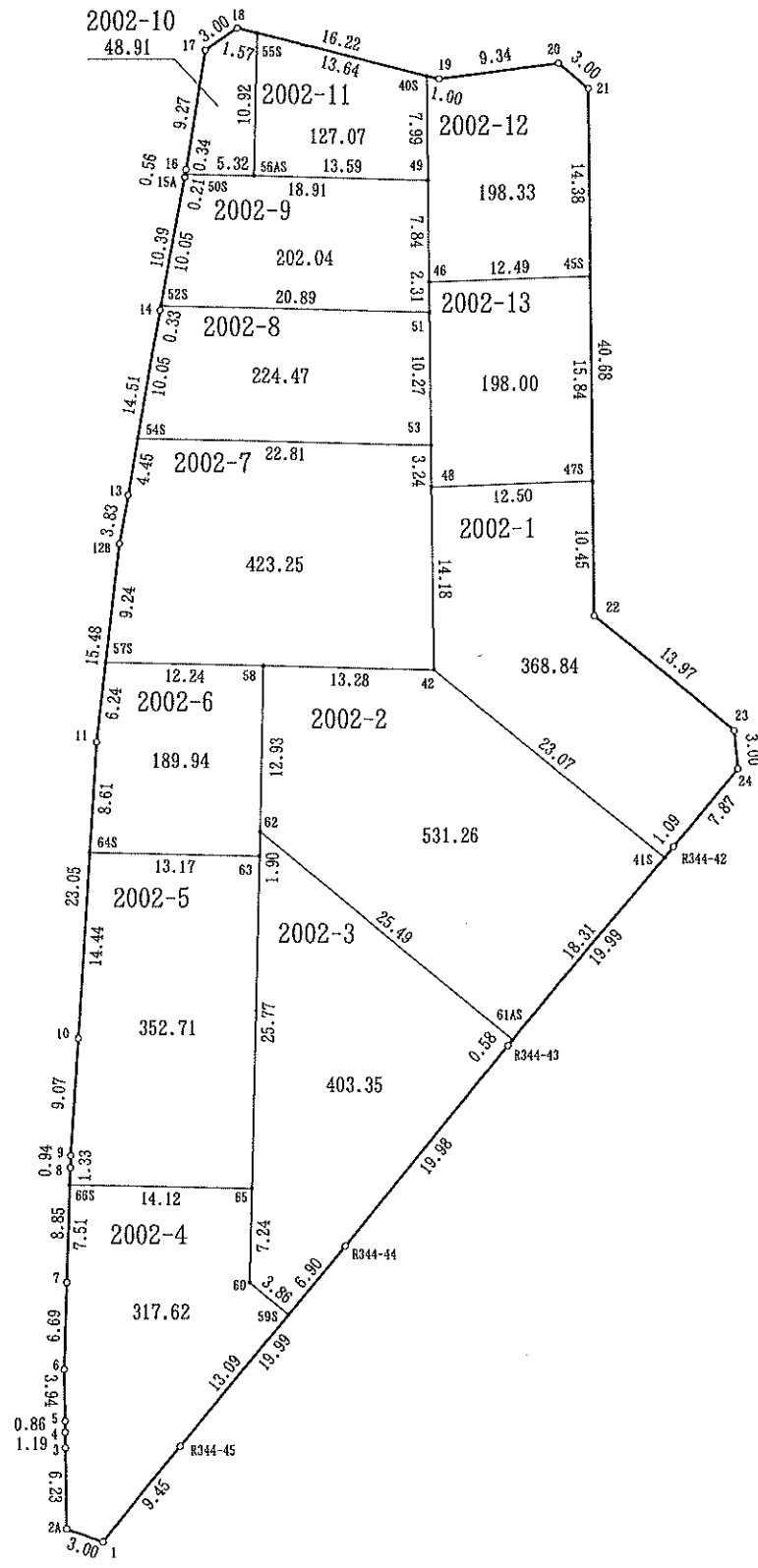


NO.	- X -	- Y -
35¥1A	-60610.418	-43484.998
35¥2	-60610.701	-43487.990
35¥3	-60604.362	-43495.722
35¥4	-60601.651	-43497.028
35¥5	-60565.723	-43497.577
35¥5-1	-60565.118	-43497.529
35¥5-2	-60564.534	-43497.348
35¥5-3	-60564.001	-43497.062
35¥5-4	-60563.656	-43496.767
35¥5-5	-60563.248	-43496.318
35¥5-6	-60562.937	-43495.797
35¥5-7	-60562.752	-43495.219
35¥6	-60562.690	-43494.606
35¥7-1	-60562.539	-43465.800
35¥7-2	-60562.751	-43465.234
35¥7-3	-60563.033	-43464.709
35¥7-4	-60563.411	-43464.237
35¥7-5	-60563.876	-43463.854
35¥7-6	-60564.412	-43463.591
35¥7-7	-60564.972	-43463.461
35¥7A	-60562.441	-43466.397
35¥22S	-60562.613	-43485.898
35¥23S	-60610.434	-43485.168
35¥24S	-60591.002	-43497.191
35¥25	-60590.830	-43485.477
35¥26S	-60576.982	-43497.405
35¥27	-60576.809	-43485.683
35¥28S	-60594.539	-43471.995
35¥29AS	-60594.755	-43485.415
L.78X	-60589.105	-43467.518
L.79A	-60565.959	-43463.432
R344-40	-60592.727	-43470.510
R344-41	-60608.185	-43483.183

凡 例

	換 地

NO.	- X -	- Y -
36#1	-60677.341	-43539.879
36#2A	-60676.354	-43542.716
36#3	-60670.117	-43542.818
36#4	-60668.926	-43542.842
36#5	-60668.061	-43542.855
36#6	-60664.119	-43542.930
36#7	-60657.425	-43542.755
36#8	-60646.578	-43542.527
36#9	-60647.636	-43542.504
36#10	-60638.573	-43541.968
36#11	-60615.562	-43540.620
36#12B	-60600.167	-43538.914
36#13	-60596.394	-43538.238
36#14	-60582.090	-43535.791
36#15A	-60571.863	-43533.943
36#16	-60571.309	-43533.842
36#17	-60562.146	-43532.394
36#18	-60560.459	-43529.905
36#19	-60564.249	-43514.134
36#20	-60563.084	-43504.864
36#21	-60565.046	-43502.594
36#22	-60605.725	-43501.976
36#23	-60614.574	-43491.157
36#24	-60617.563	-43490.857
36#40S	-60564.014	-43515.113
36#41S	-60624.495	-43496.552
36#42	-60609.866	-43514.402
36#45S	-60579.432	-43502.375
36#46	-60579.848	-43514.866
36#47S	-60595.274	-43502.135
36#48	-60595.684	-43514.630
36#49	-60572.008	-43514.989
36#50S	-60571.652	-43533.905
36#51	-60582.167	-43514.838
36#52S	-60581.759	-43535.731
36#53	-60592.440	-43514.676
36#54S	-60591.999	-43537.486
36#55S	-60560.827	-43528.375
36#56AS	-60571.752	-43528.580
36#57S	-60609.358	-43539.933
36#58	-60609.607	-43527.687
36#59S	-60659.904	-43525.587
36#60	-60657.458	-43528.577
36#61AS	-60638.659	-43508.164
36#62	-60622.535	-43527.912
36#63	-60624.443	-43527.948
36#64S	-60624.157	-43541.124
36#65	-60650.213	-43528.444
36#66S	-60649.912	-43542.561
R344-42	-60623.649	-43495.858
R344-43	-60639.111	-43508.535
R344-44	-60654.568	-43521.209
R344-45	-60670.027	-43533.891



凡例

	換地
--	----

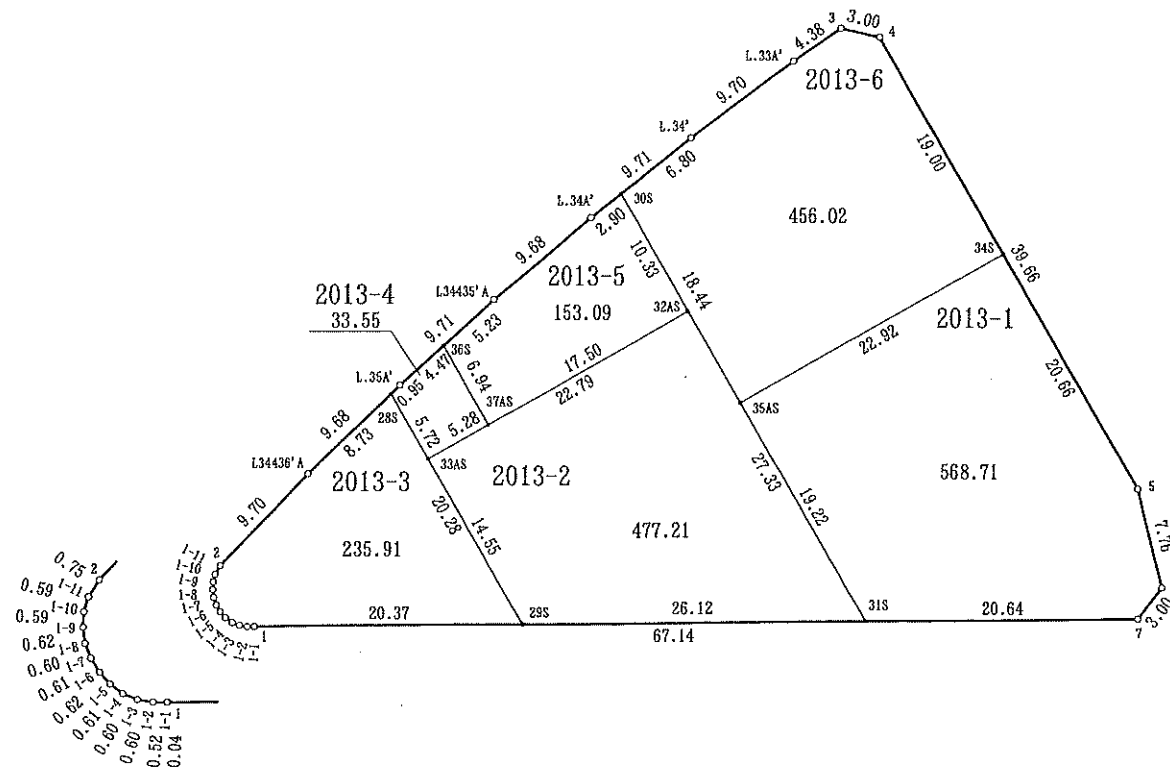

換地図

町名

林一丁目

街区番号

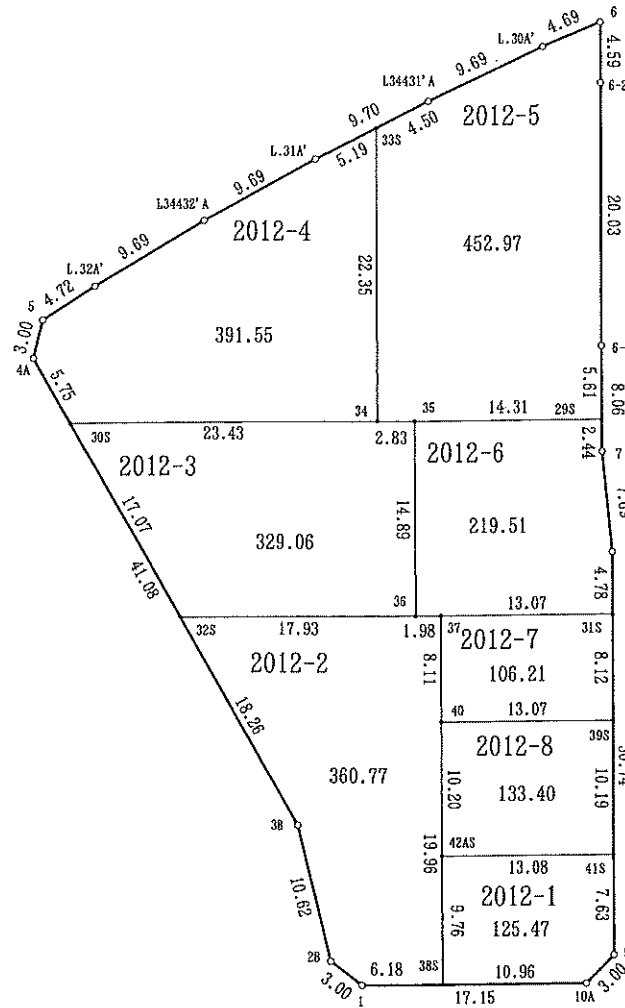
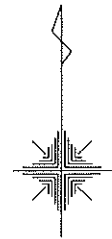
37



NO.	- X -	- Y -
37#1	-60555.907	-43409.908
37#1-1	-60555.911	-43409.948
37#1-2	-60555.911	-43410.471
37#1-3	-60555.817	-43411.068
37#1-4	-60555.596	-43411.631
37#1-5	-60555.234	-43412.122
37#1-6	-60554.777	-43412.542
37#1-7	-60554.253	-43412.865
37#1-8	-60553.689	-43413.080
37#1-9	-60553.074	-43413.158
37#1-10	-60552.476	-43413.126
37#1-11	-60551.904	-43412.967
37#2	-60551.258	-43412.572
37#3	-60510.297	-43365.401
37#4	-60510.962	-43362.472
37#5	-60545.414	-43342.808
37#6B	-60552.958	-43340.957
37#7	-60555.354	-43342.767
37#28S	-60538.139	-43399.614
37#29S	-60555.739	-43389.536
37#30S	-60522.826	-43382.114
37#31S	-60555.524	-43363.413
37#32AS	-60531.799	-43376.982
37#33AS	-60543.107	-43396.769
37#34S	-60527.464	-43353.053
37#35AS	-60538.837	-43372.957
37#36S	-60534.456	-43395.626
37#37AS	-60540.486	-43392.183
L34435'A	-60530.926	-43391.757
L34436'A	-60544.243	-43405.860
L.33A'	-60512.793	-43369.008
L.34'	-60518.593	-43376.789
L.34A'	-60524.635	-43384.390
L.35A'	-60537.471	-43398.930

凡例

	換地
--	----



NO.	- X -	- Y -
38Y1	-60555.263	-43332.254
38Y2B	-60553.458	-43334.652
38Y3B	-60543.142	-43337.181
38Y4A	-60507.469	-43357.557
38Y5	-60504.550	-43356.843
38Y6	-60481.896	-43314.357
38Y6-1	-60506.521	-43314.184
38Y6-2	-60486.487	-43314.328
38Y7	-60514.586	-43314.101
38Y8	-60522.233	-43313.288
38Y9	-60552.975	-43313.011
38Y10A	-60555.126	-43315.103
38Y29S	-60512.137	-43314.126
38Y30S	-60512.462	-43354.705
38Y31S	-60527.019	-43313.245
38Y32S	-60527.282	-43346.234
38Y33S	-60489.928	-43331.449
38Y34	-60512.278	-43331.272
38Y35	-60512.253	-43328.436
38Y36	-60527.143	-43328.296
38Y37	-60527.131	-43326.315
38Y38S	-60555.214	-43326.072
38Y39S	-60535.146	-43313.172
38Y40	-60535.250	-43326.251
38Y41S	-60545.344	-43313.080
38Y42AS	-60545.450	-43326.160
L34431'A	-60487.876	-43327.439
L34432'A	-60496.999	-43344.552
L.30A'	-60483.742	-43318.675
L.31A'	-60492.295	-43336.075
L.32A'	-60501.984	-43352.872

凡 例

換 地

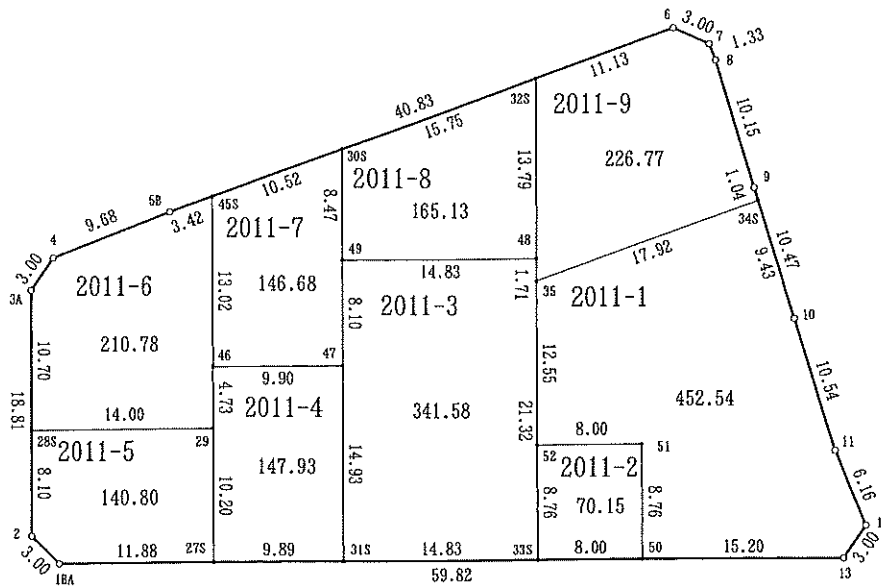
換地図

町名

林一丁目

街区番号

39



NO.	- X -	- Y -
39#1BA	-60508.504	-43306.036
39#2	-60506.410	-43308.185
39#3A	-60487.599	-43308.318
39#4	-60485.114	-43306.631
39#5B	-60481.615	-43297.598
39#6	-60467.531	-43259.265
39#7	-60468.745	-43256.512
39#8	-60469.981	-43256.016
39#9	-60479.699	-43253.086
39#10	-60489.712	-43249.999
39#11	-60499.786	-43246.901
39#12	-60505.493	-43244.560
39#13	-60508.002	-43246.218
39#27S	-60508.404	-43294.151
39#28S	-60498.308	-43308.242
39#29	-60498.197	-43294.242
39#30S	-60476.804	-43284.505
39#31S	-60508.321	-43284.252
39#32S	-60471.372	-43269.720
39#33S	-60508.197	-43269.420
39#34S	-60480.696	-43252.779
39#35	-60486.875	-43269.605
39#45S	-60480.436	-43294.388
39#46	-60493.465	-43294.277
39#47	-60493.386	-43284.374
39#48	-60485.165	-43269.606
39#49	-60485.279	-43284.439
39#50	-60508.130	-43261.420
39#51	-60499.361	-43261.496
39#52	-60499.428	-43269.496

凡例

	換地
--	----

換地図

町名

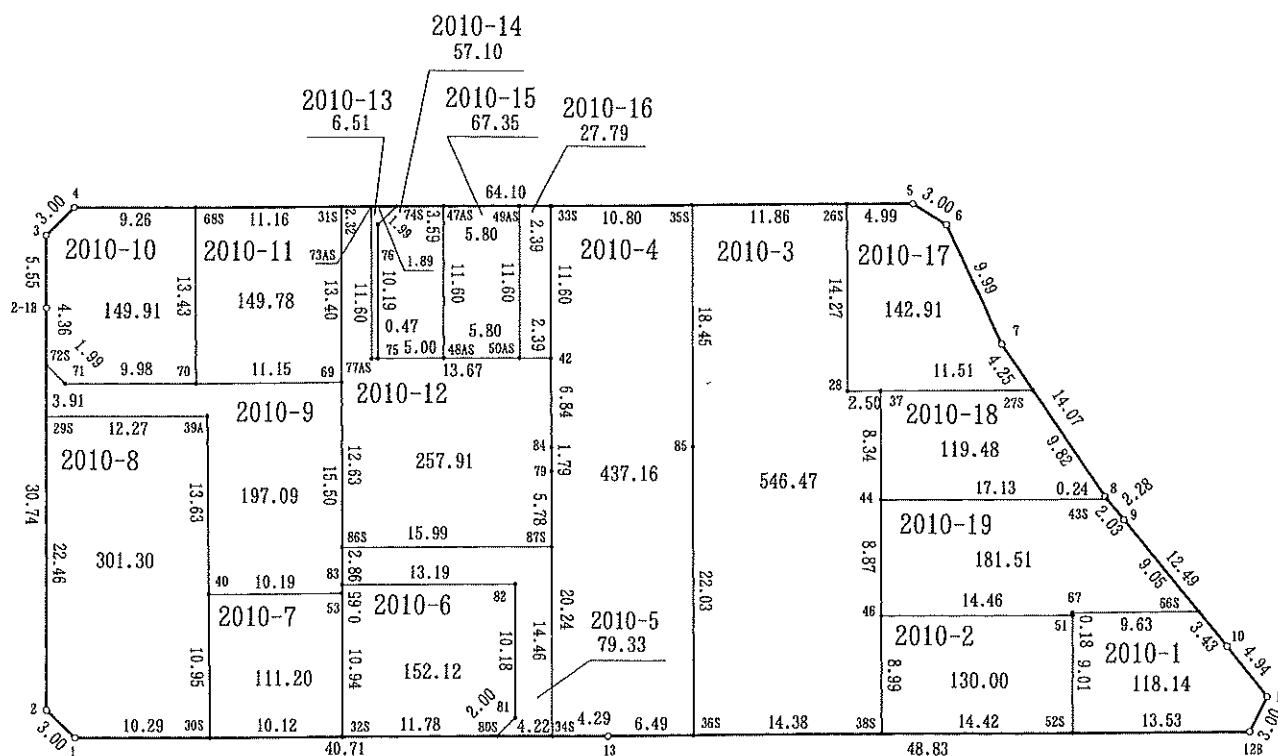
林一丁目

街区番号

40



NO.	- X -	- Y -
40#1	-60555.037	-43306.351
40#2	-60552.949	-43308.510
40#2-1B	-60522.202	-43308.780
40#3	-60516.650	-43308.846
40#4	-60514.511	-43306.735
40#5	-60513.978	-43242.635
40#6	-60515.573	-43240.085
40#7	-60524.647	-43235.886
40#8	-60536.266	-43227.945
40#9	-60538.037	-43226.498
40#10	-60547.708	-43218.590
40#11B	-60551.548	-43215.476
40#12B	-60554.235	-43216.811
40#13	-60554.666	-43265.643
40#26S	-60514.020	-43247.628
40#27S	-60528.158	-43233.486
40#28	-60528.295	-43247.499
40#29S	-60530.490	-43308.707
40#30S	-60554.943	-43296.059
40#31S	-60514.341	-43286.303
40#32S	-60554.851	-43285.939
40#33S	-60514.208	-43270.292
40#34S	-60554.705	-43269.939
40#35S	-60514.118	-43259.492
40#36S	-60554.609	-43259.149
40#37	-60528.275	-43244.996
40#38S	-60554.482	-43244.766
40#39A	-60530.358	-43296.435
40#40	-60543.991	-43296.230
40#42	-60525.812	-43270.203
40#43S	-60536.458	-43227.788
40#44	-60536.618	-43244.924
40#46	-60545.490	-43244.847
40#47AS	-60514.278	-43278.491
40#48AS	-60525.879	-43278.402
40#49AS	-60514.228	-43272.687
40#50AS	-60525.832	-43272.598
40#51	-60545.342	-43230.386
40#52S	-60554.354	-43230.346
40#53	-60543.904	-43286.040
40#66S	-60545.049	-43220.764
40#67	-60545.154	-43230.394
40#68S	-60514.434	-43297.467
40#69	-60527.744	-43286.184
40#70	-60527.870	-43297.342
40#71	-60527.971	-43307.321
40#72S	-60526.571	-43308.742
40#73AS	-60514.322	-43283.979
40#74S	-60514.306	-43282.088
40#75	-60525.920	-43283.405
40#76	-60515.725	-43283.491
40#77AS	-60525.924	-43283.880
40#79	-60534.459	-43270.120
40#80S	-60554.744	-43274.159
40#81	-60553.318	-43272.757
40#82	-60543.133	-43272.845
40#83	-60543.245	-43286.035
40#84	-60532.660	-43270.130
40#85	-60532.575	-43259.343
40#86S	-60540.381	-43286.062
40#87S	-60540.245	-43270.068



凡例

	換地
--	----

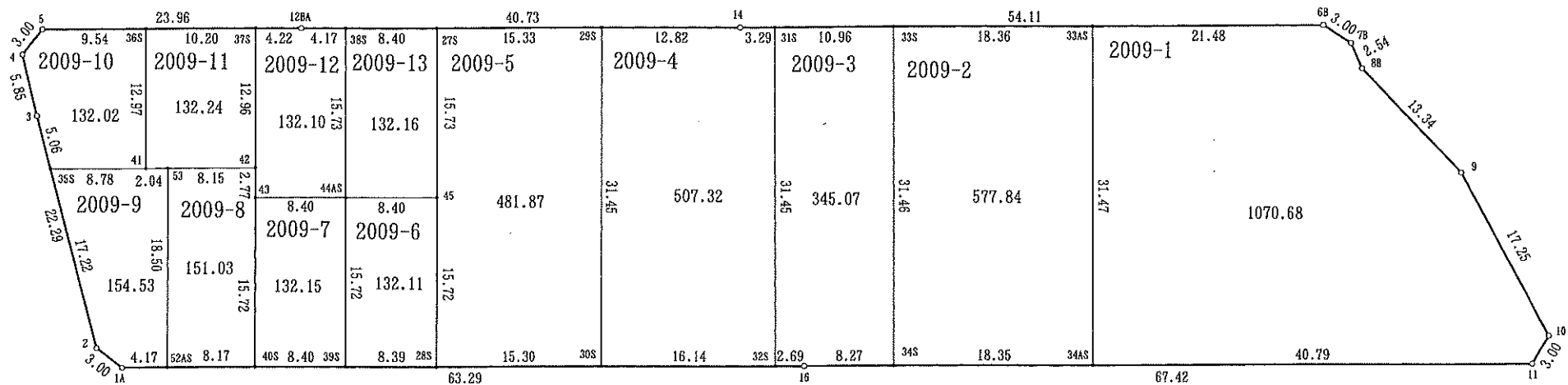

換地図

町名

林一丁目

街区番号

41



NO.	- X -	- Y -
41¥1A	-60592.666	-43322.585
41¥2	-60590.829	-43324.958
41¥3	-60569.294	-43330.714
41¥4	-60563.620	-43332.139
41¥5	-60561.249	-43330.290
41¥6B	-60560.198	-43211.479
41¥7B	-60561.846	-43208.968
41¥8B	-60564.172	-43207.940
41¥9	-60573.779	-43198.673
41¥10	-60588.915	-43190.380
41¥11	-60591.525	-43191.869
41¥12BA	-60561.061	-43306.322
41¥14	-60560.708	-43265.588
41¥16	-60592.104	-43259.292
41¥27S	-60560.952	-43293.749
41¥28S	-60592.407	-43293.437
41¥29S	-60560.819	-43278.417
41¥30S	-60592.271	-43278.129
41¥31S	-60560.677	-43262.297
41¥32S	-60592.128	-43261.990
41¥33AS	-60560.400	-43232.962
41¥33S	-60560.574	-43251.329
41¥34AS	-60591.875	-43232.662
41¥34S	-60592.033	-43251.019
41¥35S	-60574.190	-43329.405
41¥36S	-60561.174	-43320.744
41¥37S	-60561.094	-43310.542
41¥38S	-60561.025	-43302.149
41¥39S	-60592.482	-43301.836
41¥40S	-60592.556	-43310.239
41¥41	-60574.144	-43320.618
41¥42	-60574.055	-43310.420
41¥43	-60576.828	-43310.394
41¥44AS	-60576.755	-43301.993
41¥45	-60576.683	-43293.591
41¥52AS	-60592.629	-43318.410
41¥53	-60574.123	-43318.574

凡例

	換地
--	----

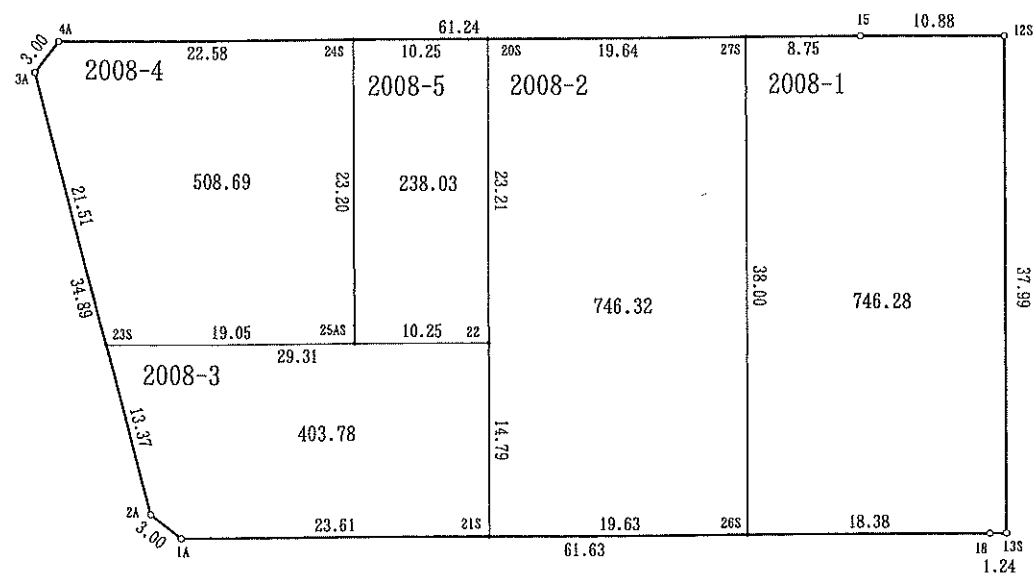
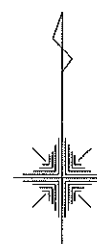
換地図

町名

林一丁目

街区番号

43



NO.	- X -	- Y -
43#1A	-60636.571	-43310.847
43#2A	-60634.739	-43313.224
43#3A	-60601.029	-43322.236
43#4A	-60598.647	-43320.412
43#12S	-60598.023	-43248.283
43#13S	-60636.021	-43247.970
43#15	-60598.118	-43259.171
43#18	-60636.032	-43249.213
43#20S	-60598.363	-43287.570
43#21S	-60636.364	-43287.234
43#22	-60621.574	-43287.368
43#23S	-60621.815	-43316.679
43#24S	-60598.452	-43297.825
43#25AS	-60621.658	-43297.624
43#26S	-60636.193	-43267.601
43#27S	-60598.194	-43267.929

凡例

	換地
--	----

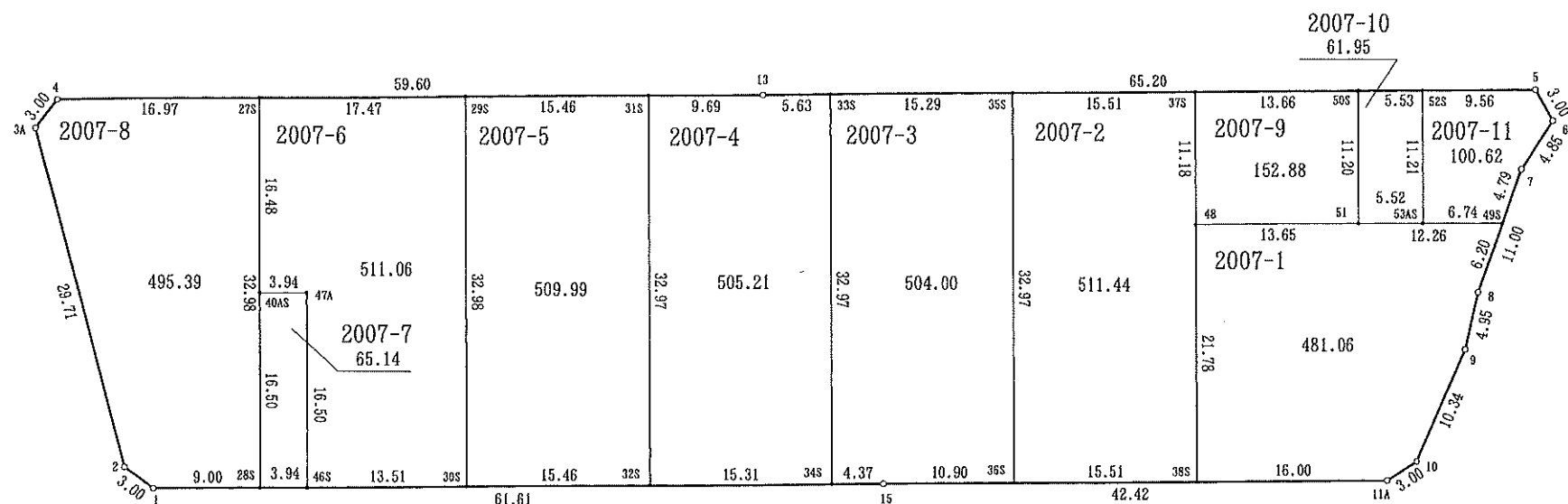
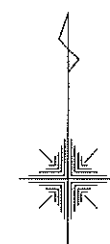
換地図

町名

林一丁目

街区番号

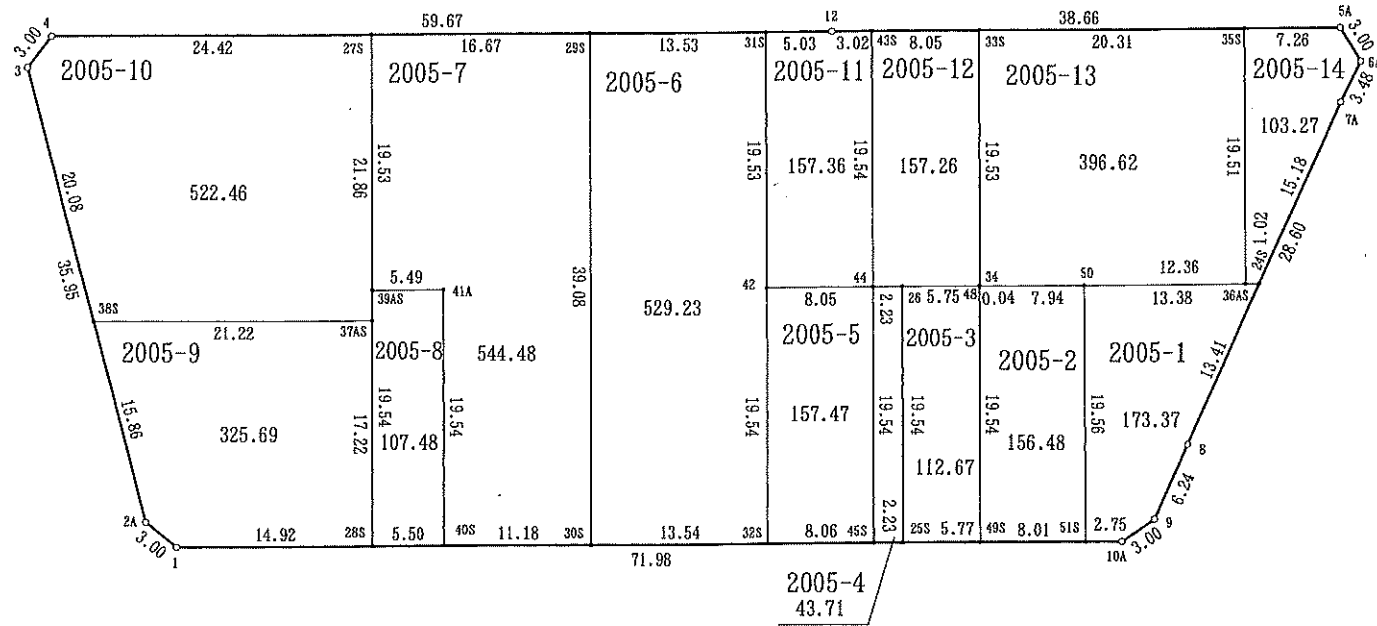
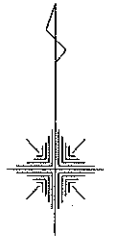
44



NO.	- X -	- Y -
44¥1	-60675.472	-43300.412
44¥2	-60673.668	-43302.815
44¥3A	-60644.966	-43310.488
44¥4	-60642.554	-43308.701
44¥5	-60641.447	-43183.898
44¥6	-60644.072	-43182.439
44¥7	-60648.164	-43185.055
44¥8	-60658.546	-43188.704
44¥9	-60663.389	-43189.770
44¥10	-60672.891	-43193.861
44¥11A	-60674.529	-43196.375
44¥13	-60642.031	-43249.102
44¥15	-60674.913	-43238.797
44¥27S	-60642.405	-43291.729
44¥28S	-60675.390	-43291.411
44¥29S	-60642.252	-43274.258
44¥30S	-60675.232	-43273.945
44¥31S	-60642.116	-43258.793
44¥32S	-60675.092	-43258.483
44¥33S	-60641.981	-43243.466
44¥34S	-60674.953	-43243.169
44¥35S	-60641.844	-43228.174
44¥36S	-60674.814	-43227.891
44¥37S	-60641.705	-43212.664
44¥38S	-60674.674	-43212.380
44¥40AS	-60658.891	-43291.570
44¥46S	-60675.355	-43287.463
44¥47A	-60658.856	-43287.622
44¥48	-60652.888	-43212.566
44¥49S	-60652.692	-43186.646
44¥50S	-60641.582	-43198.998
44¥51	-60652.785	-43198.915
44¥52S	-60641.533	-43193.466
44¥53AS	-60652.743	-43193.391

凡例

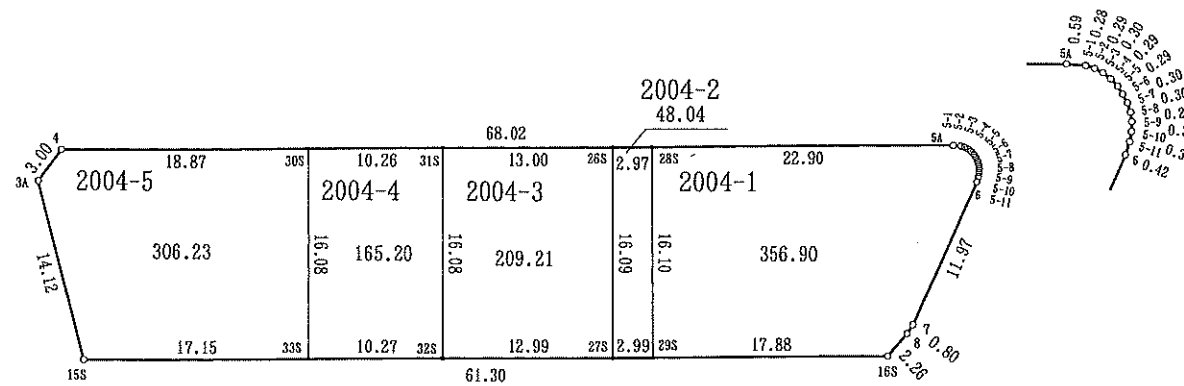
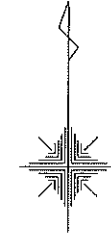
<input type="checkbox"/>	換地
<input type="checkbox"/>	



NO.	- X -	- Y -
45#1	-60720.451	-43288.471
45#2A	-60718.584	-43290.822
45#3	-60683.849	-43300.099
45#4	-60681.453	-43298.289
45#5A	-60680.562	-43199.955
45#6A	-60683.114	-43198.377
45#7A	-60686.252	-43199.900
45#8	-60712.401	-43211.489
45#9	-60718.117	-43214.006
45#10A	-60719.807	-43216.486
45#12	-60680.922	-43238.616
45#24S	-60700.136	-43206.053
45#25S	-60719.955	-43233.026
45#26	-60700.416	-43233.191
45#27S	-60681.236	-43273.863
45#28S	-60720.318	-43273.550
45#29S	-60681.087	-43257.186
45#30S	-60720.168	-43256.865
45#31S	-60680.967	-43243.650
45#32S	-60720.047	-43243.325
45#33S	-60680.819	-43227.540
45#34	-60700.355	-43227.388
45#35S	-60680.630	-43207.223
45#36AS	-60700.146	-43207.082
45#37AS	-60703.095	-43273.688
45#38S	-60703.258	-43294.915
45#39AS	-60700.773	-43273.707
45#40S	-60720.268	-43268.046
45#41A	-60700.723	-43268.213
45#42	-60700.502	-43243.481
45#43S	-60680.894	-43235.595
45#44	-60700.434	-43235.428
45#45S	-60719.975	-43235.263
45#48	-60700.358	-43227.435
45#49S	-60719.903	-43227.251
45#50	-60700.273	-43219.441
45#51S	-60719.832	-43219.240

凡 例

	換 地
--	-----

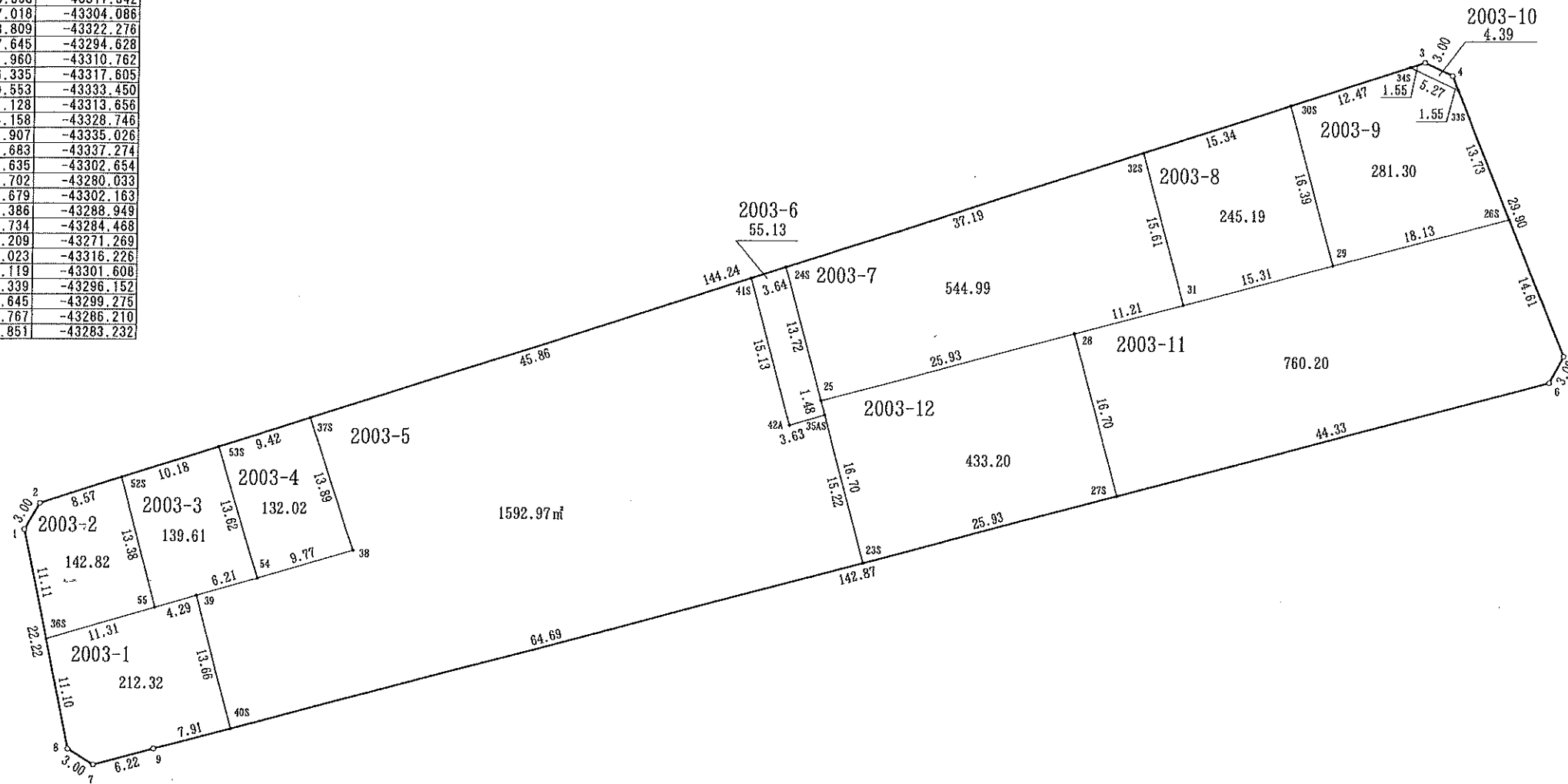
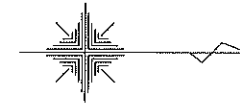


NO.	- X -	- Y -
46Y3A	-60728.838	-43288.087
46Y4	-60726.435	-43286.284
46Y5-1	-60725.881	-43217.664
46Y5-2	-60725.965	-43217.392
46Y5-3	-60726.100	-43217.134
46Y5-4	-60726.287	-43216.898
46Y5-5	-60726.506	-43216.694
46Y5-6	-60726.752	-43216.529
46Y5-7	-60727.015	-43216.384
46Y5-8	-60727.303	-43216.288
46Y5-9	-60727.589	-43216.250
46Y5-10	-60727.891	-43216.259
46Y5-11	-60728.202	-43216.314
46Y5A	-60725.830	-43218.260
46Y6	-60728.612	-43216.435
46Y7	-60739.576	-43221.261
46Y8	-60740.247	-43221.696
46Y15S	-60742.486	-43284.442
46Y16S	-60741.990	-43223.143
46Y26S	-60726.060	-43244.139
46Y27S	-60742.159	-43244.020
46Y28S	-60726.034	-43241.163
46Y29S	-60742.135	-43241.028
46Y30S	-60726.267	-43267.409
46Y31S	-60726.176	-43257.144
46Y32S	-60742.264	-43257.013
46Y33S	-60742.347	-43267.289

凡 例

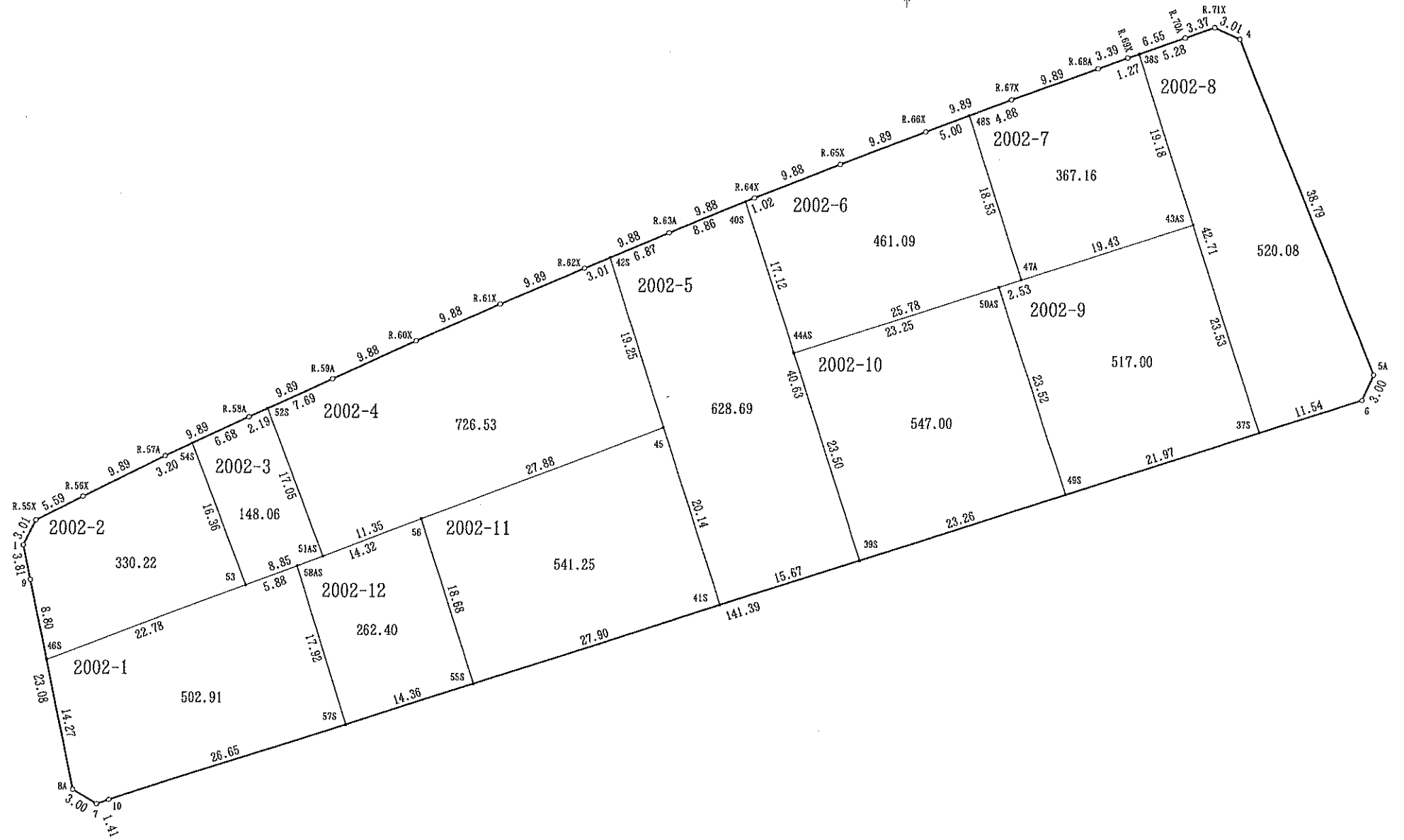
換 地

NO.	- X -	- Y -
47#1	-60835.984	-43290.907
47#2	-60834.501	-43293.523
47#3	-60697.208	-43337.749
47#4	-60694.485	-43336.472
47#5	-60683.383	-43308.705
47#6	-60684.805	-43306.057
47#7	-60828.862	-43267.584
47#8	-60831.421	-43269.161
47#9	-60822.855	-43269.229
47#23S	-60752.702	-43287.944
47#24S	-60760.558	-43317.342
47#25	-60757.018	-43304.086
47#26S	-60688.809	-43322.276
47#27S	-60727.645	-43294.628
47#28	-60731.960	-43310.762
47#29	-60706.335	-43317.605
47#30S	-60710.553	-43333.450
47#31	-60721.128	-43313.656
47#32S	-60725.158	-43328.746
47#33S	-60693.907	-43335.026
47#34S	-60698.683	-43337.274
47#35AS	-60756.635	-43302.654
47#36S	-60833.702	-43280.033
47#37S	-60807.679	-43302.163
47#38	-60803.386	-43288.949
47#39	-60818.734	-43284.468
47#40S	-60815.209	-43271.269
47#41S	-60764.023	-43316.226
47#42A	-60760.119	-43301.608
47#52S	-60826.339	-43296.152
47#53S	-60816.645	-43299.275
47#54	-60812.767	-43286.210
47#55	-60822.851	-43283.232



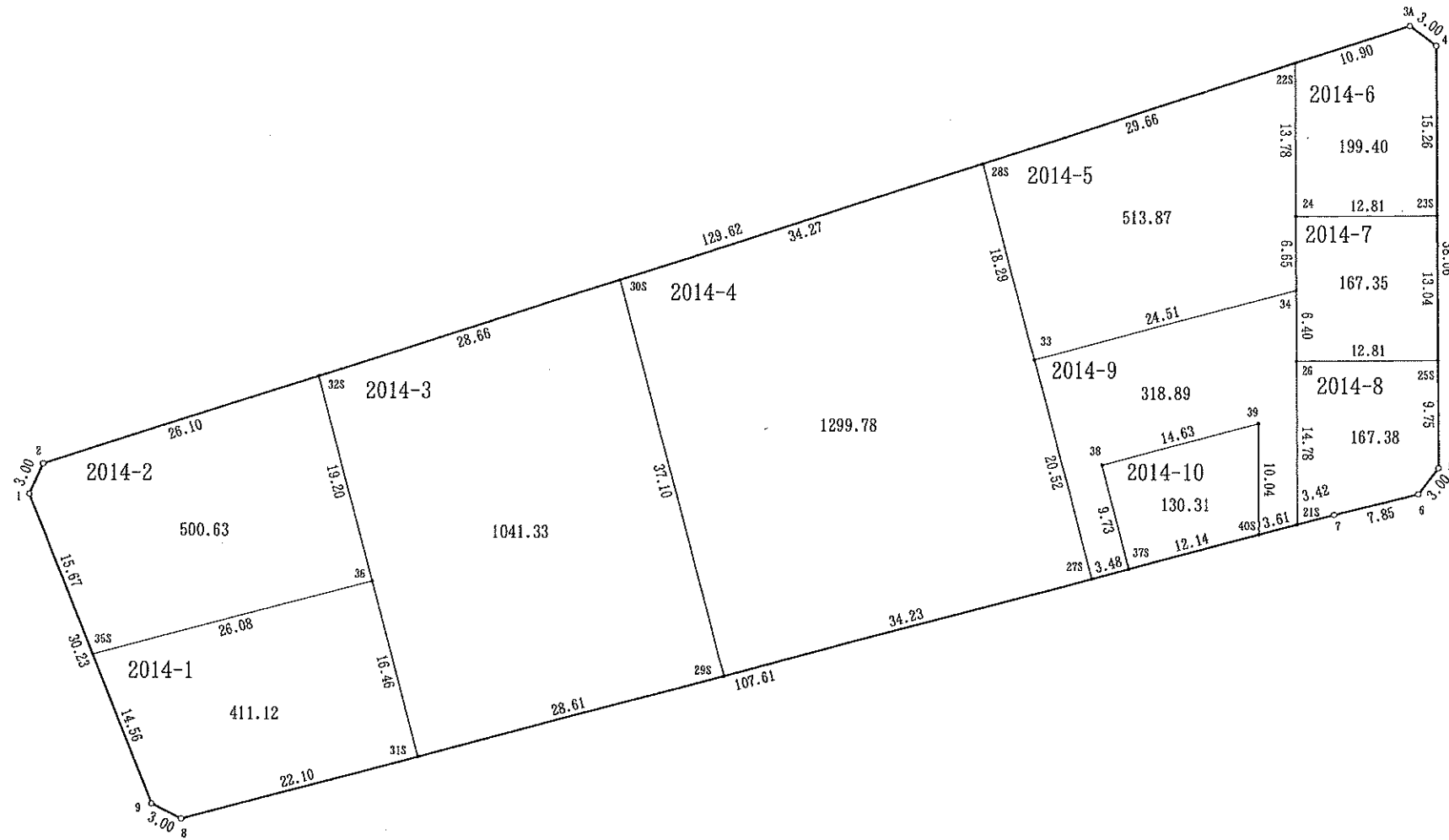
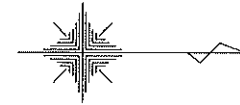
凡 例	
	換 地

NO.	- X -	- Y -
48#1	-60843.619	-43327.371
48#4	-60712.775	-43382.016
48#5A	-60698.323	-43346.009
48#6	-60699.592	-43343.290
48#7	-60835.530	-43299.505
48#8A	-60838.109	-43301.042
48#9	-60842.826	-43323.643
48#10	-60834.187	-43299.957
48#37S	-60710.584	-43339.751
48#38S	-60723.689	-43380.407
48#39S	-60753.650	-43325.886
48#40S	-60766.086	-43364.568
48#41S	-60768.575	-43321.081
48#42S	-60780.639	-43358.588
48#43AS	-60717.803	-43362.146
48#44AS	-60760.845	-43348.267
48#45	-60774.784	-43340.244
48#46S	-60841.026	-43315.020
48#47A	-60736.304	-43356.187
48#48S	-60741.992	-43373.829
48#49S	-60731.504	-43333.016
48#50AS	-60738.715	-43355.409
48#51AS	-60811.456	-43326.272
48#52S	-60817.543	-43342.205
48#53	-60819.732	-43323.113
48#54S	-60825.568	-43338.399
48#55S	-60795.137	-43312.529
48#56	-60800.848	-43330.321
48#57S	-60808.814	-43308.126
48#58AS	-60814.230	-43325.213
R.55X	-60842.308	-43330.088
R.56X	-60837.331	-43332.637
R.57A	-60828.460	-43337.018
R.58A	-60819.533	-43341.281
R.59A	-60810.561	-43345.449
R.60X	-60801.556	-43349.532
R.61X	-60792.511	-43353.526
R.62X	-60783.420	-43357.426
R.63A	-60774.298	-43361.237
R.64X	-60765.135	-43364.954
R.65X	-60755.932	-43368.564
R.66X	-60746.690	-43372.093
R.67X	-60737.409	-43375.522
R.68A	-60728.095	-43378.856
R.69X	-60724.893	-43379.985
R.70A	-60718.705	-43382.152
R.71X	-60715.514	-43383.264



凡例

	換地



NO.	- X -	- Y -
49#1	-60688.695	-43338.154
49#2	-60687.471	-43340.897
49#3A	-60564.088	-43380.623
49#4	-60561.659	-43378.861
49#5	-60561.343	-43340.794
49#6	-60563.189	-43338.426
49#7	-60570.807	-43336.528
49#8	-60674.774	-43308.732
49#9	-60677.461	-43310.080
49#21S	-60574.117	-43335.643
49#22S	-60574.468	-43377.281
49#23S	-60561.532	-43363.597
49#24	-60574.347	-43363.495
49#25S	-60561.424	-43350.550
49#26	-60574.233	-43350.432
49#27S	-60592.707	-43330.673
49#28S	-60602.709	-43368.188
49#29S	-60625.779	-43321.831
49#30S	-60635.338	-43357.682
49#31S	-60653.420	-43314.441
49#32S	-60662.626	-43348.896
49#33	-60597.989	-43350.508
49#34	-60574.301	-43356.836
49#35S	-60682.871	-43323.600
49#36	-60657.669	-43330.346
49#37S	-60589.337	-43331.574
49#38	-60591.833	-43340.988
49#39	-60577.690	-43344.755
49#40S	-60577.607	-43334.710

凡 例

	換 地
--	-----

換地図

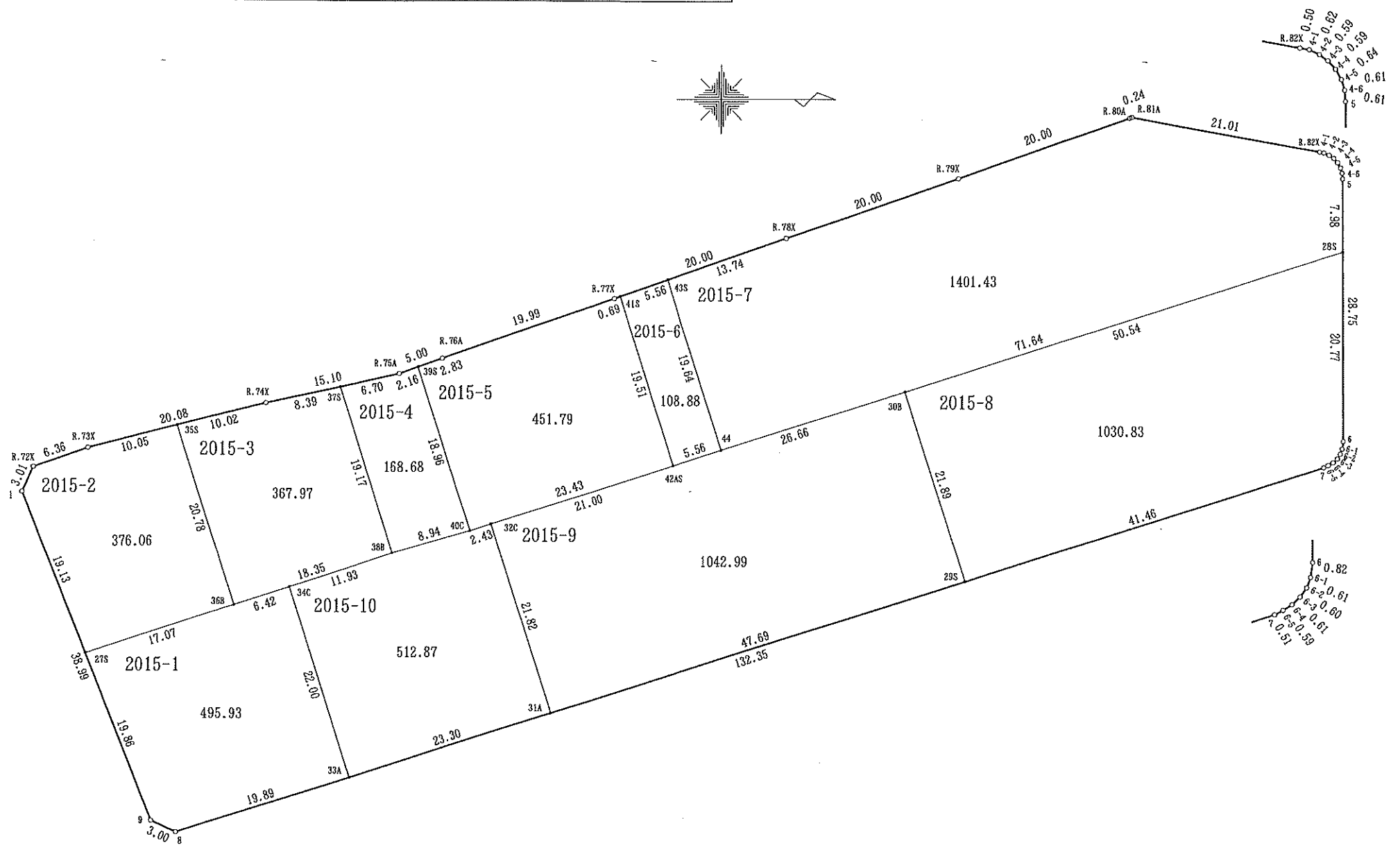
町名

林一丁目

街区番号

50

NO.	- X -	- Y -
50Y1	-60707.066	-43383.907
50Y4-1	-60563.992	-43421.437
50Y4-2	-60563.426	-43421.175
50Y4-3	-60562.936	-43420.835
50Y4-4	-60562.546	-43420.381
50Y4-5	-60562.232	-43419.822
50Y4-6	-60562.037	-43419.244
50Y5	-60561.985	-43418.635
50Y6	-60561.763	-43389.886
50Y6-1	-60561.883	-43389.068
50Y6-2	-60562.094	-43388.496
50Y6-3	-60562.427	-43387.986
50Y6-4	-60562.869	-43387.563
50Y6-5	-60563.372	-43387.251
50Y7	-60563.830	-43387.009
50Y8	-60689.817	-43346.456
50Y9	-60692.541	-43347.716
50Y27S	-60699.940	-43366.152
50Y28S	-60561.923	-43410.655
50Y29S	-60603.297	-43374.305
50Y30B	-60610.026	-43395.141
50Y31A	-60648.702	-43359.690
50Y32C	-60655.361	-43380.466
50Y33A	-60670.882	-43352.551
50Y34C	-60677.616	-43373.499
50Y35S	-60690.087	-43391.237
50Y36B	-60683.706	-43371.459
50Y37S	-60672.175	-43395.544
50Y38B	-60666.301	-43377.288
50Y39S	-60663.590	-43397.739
50Y40C	-60657.693	-43379.715
50Y41S	-60641.387	-43405.532
50Y42AS	-60635.404	-43386.958
50Y43S	-60636.136	-43407.367
50Y44	-60630.112	-43388.664
R.72X	-60705.842	-43386.659
R.73X	-60699.836	-43388.789
R.74X	-60680.366	-43393.698
R.75A	-60665.632	-43397.018
R.76A	-60660.913	-43398.683
R.77X	-60642.042	-43405.303
R.78X	-60623.158	-43411.901
R.79X	-60604.277	-43418.507
R.80A	-60585.403	-43425.132
R.81A	-60585.170	-43425.215
R.82X	-60564.484	-43421.532



凡例

	換地
--	----

換地図

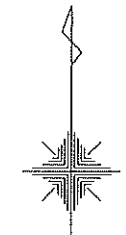
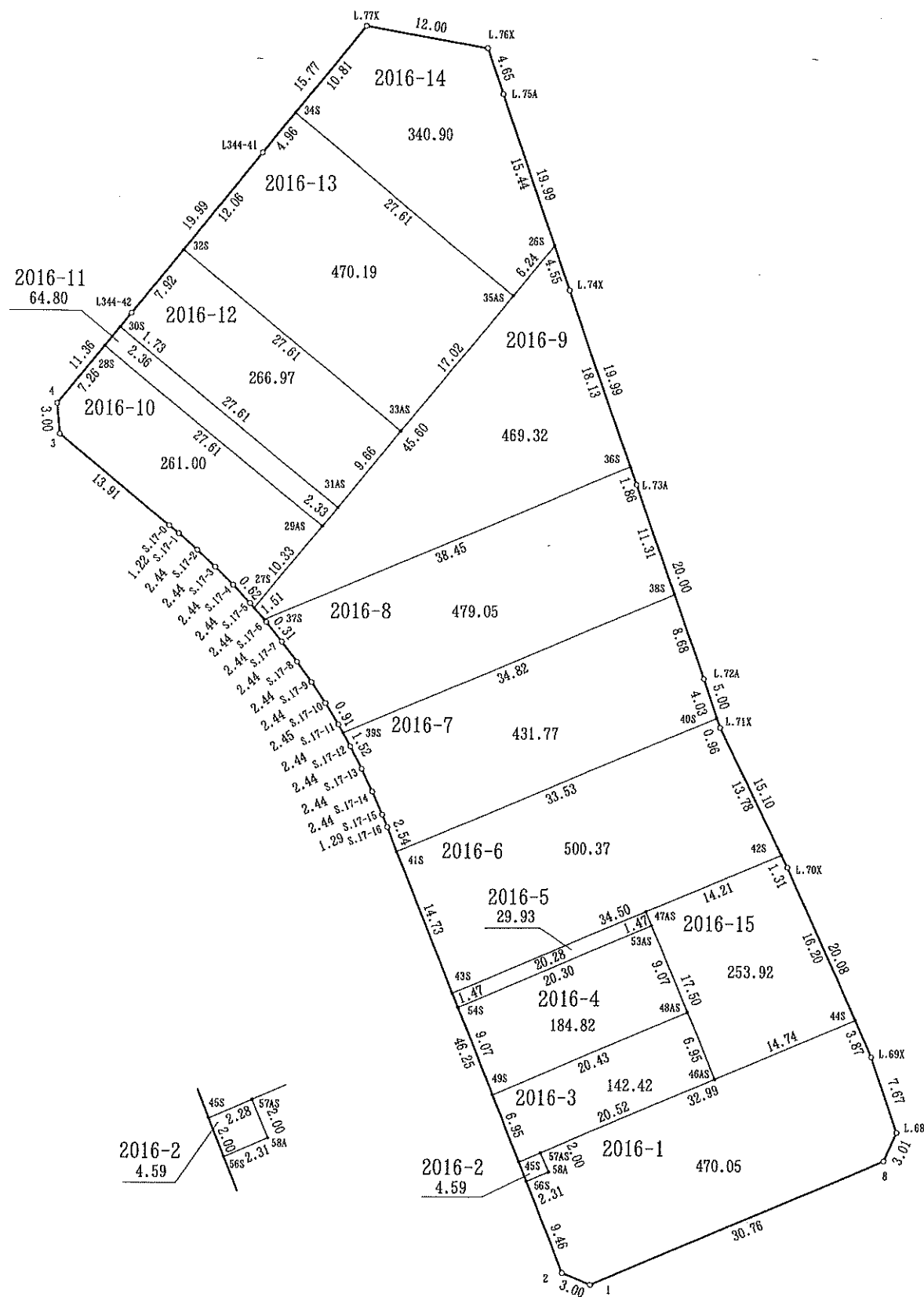
町名

林一丁目

街区番号

51

NO.	- X -	- Y -
51Y1	-60729.079	-43436.601
51Y2	-60727.930	-43439.373
51Y3	-60646.845	-43488.851
51Y4	-60643.853	-43489.137
51Y8	-60717.095	-43408.270
51Y26S	-60628.447	-43440.791
51Y27S	-60663.710	-43469.709
51Y28S	-60638.232	-43484.532
51Y29AS	-60655.719	-43463.156
51Y30S	-60636.405	-43483.035
51Y31AS	-60653.917	-43461.678
51Y32S	-60628.930	-43476.906
51Y33AS	-60646.442	-43455.549
51Y34S	-60615.767	-43466.109
51Y35AS	-60633.279	-43444.753
51Y36S	-60649.866	-43433.304
51Y37S	-60664.850	-43468.719
51Y38S	-60662.299	-43428.938
51Y39S	-60675.866	-43461.009
51Y40S	-60674.307	-43424.741
51Y41S	-60687.363	-43455.630
51Y42S	-60687.607	-43418.372
51Y43S	-60701.044	-43450.148
51Y44S	-60703.561	-43411.142
51Y45S	-60717.293	-43443.636
51Y46AS	-60709.302	-43424.728
51Y47AS	-60693.144	-43431.467
51Y48AS	-60702.880	-43427.406
51Y49S	-60710.839	-43446.222
51Y53AS	-60694.505	-43430.899
51Y54S	-60702.414	-43449.599
51Y56S	-60719.149	-43442.892
51Y57AS	-60716.405	-43441.534
51Y58A	-60718.247	-43440.756
L344-41	-60619.602	-43469.257
L344-42	-60635.060	-43481.933
L.68A	-60714.351	-43407.031
L.69X	-60707.097	-43409.549
L.70X	-60688.788	-43417.794
L.71X	-60675.222	-43424.425
L.72A	-60670.494	-43426.057
L.73A	-60651.624	-43432.690
L.74X	-60632.746	-43439.287
L.75A	-60613.870	-43445.890
L.76X	-60609.475	-43447.422
L.77X	-60607.406	-43459.245
S.17-0	-60655.663	-43478.084
S.17-1	-60656.436	-43477.133
S.17-2	-60658.048	-43475.297
S.17-3	-60659.721	-43473.509
S.17-4	-60661.452	-43471.784
S.17-5	-60663.241	-43470.117
S.17-6	-60665.090	-43468.511
S.17-7	-60666.992	-43466.970
S.17-8	-60668.943	-43465.500
S.17-9	-60670.937	-43464.080
S.17-10	-60672.980	-43462.743
S.17-11	-60675.066	-43461.459
S.17-12	-60677.194	-43460.261
S.17-13	-60679.362	-43459.127
S.17-14	-60681.568	-43458.063
S.17-15	-60683.806	-43457.079
S.17-16	-60684.998	-43456.578



凡例

換地

換地図

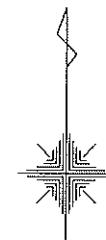
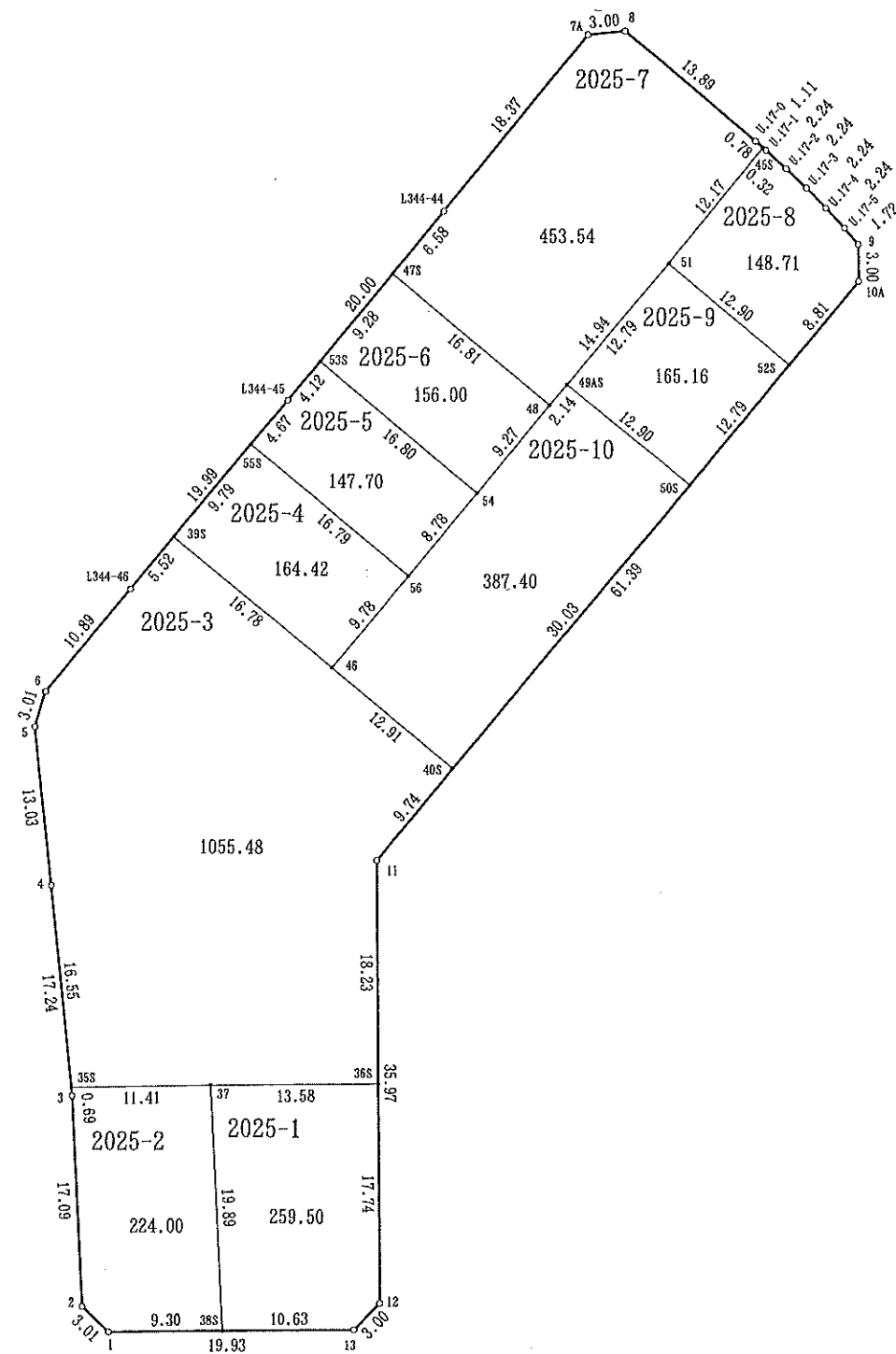
町名

林一丁目

街区番号

52

NO.	- X -	- Y -
52#1	-60757.455	-43533.818
52#2	-60755.407	-43536.026
52#3	-60738.339	-43536.997
52#4	-60721.199	-43538.922
52#5	-60708.247	-43540.406
52#6	-60705.355	-43539.561
52#7A	-60651.785	-43495.642
52#8	-60651.492	-43492.655
52#9	-60668.560	-43473.469
52#10A	-60671.560	-43473.404
52#11	-60719.009	-43512.363
52#12	-60754.984	-43511.803
52#13	-60757.157	-43513.881
52#35S	-60737.651	-43537.074
52#36S	-60737.237	-43512.079
52#37	-60737.455	-43525.657
52#38S	-60757.316	-43524.518
52#39S	-60692.656	-43529.149
52#40S	-60711.475	-43506.177
52#45S	-60660.802	-43481.299
52#46	-60703.292	-43516.168
52#47S	-60671.091	-43511.470
52#48	-60681.776	-43498.489
52#49AS	-60680.118	-43497.128
52#50S	-60688.261	-43487.117
52#51	-60670.228	-43489.011
52#52S	-60678.370	-43478.995
52#53S	-60678.273	-43517.358
52#54	-60688.943	-43504.377
52#55S	-60685.079	-43522.938
52#56	-60695.731	-43509.950
L344-44	-60665.997	-43507.294
L344-45	-60681.466	-43519.976
L344-46	-60696.929	-43532.651
U.17-0	-60660.295	-43481.903
U.17-1	-60661.014	-43481.047
U.17-2	-60662.492	-43479.359
U.17-3	-60664.024	-43477.717
U.17-4	-60665.616	-43476.136
U.17-5	-60667.257	-43474.600



凡例

換地

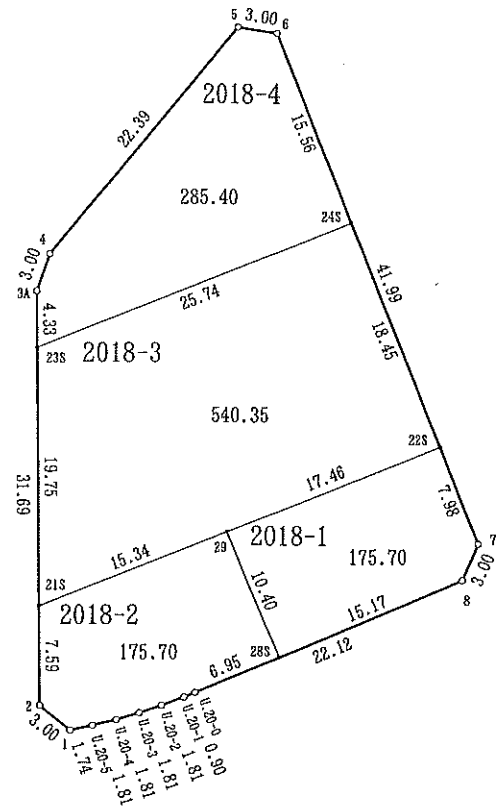

換地図

町名

林一丁目

街区番号

53



NO.	- X -	- Y -
53#1	-60756.288	-43503.479
53#2	-60754.415	-43505.828
53#3A	-60722.726	-43506.304
53#4	-60719.888	-43505.317
53#5	-60702.586	-43491.103
53#6	-60703.037	-43488.131
53#7	-60742.022	-43472.509
53#8	-60744.791	-43473.664
53#21S	-60746.817	-43505.942
53#22S	-60734.614	-43475.477
53#23S	-60727.060	-43506.239
53#24S	-60717.488	-43482.340
53#28S	-60750.697	-43487.638
53#29	-60741.115	-43491.691
U.20-0	-60753.403	-43494.041
U.20-1	-60753.745	-43494.876
U.20-2	-60754.387	-43496.568
U.20-3	-60754.964	-43498.285
U.20-4	-60755.478	-43500.023
U.20-5	-60755.920	-43501.778

凡例

	換地
--	----

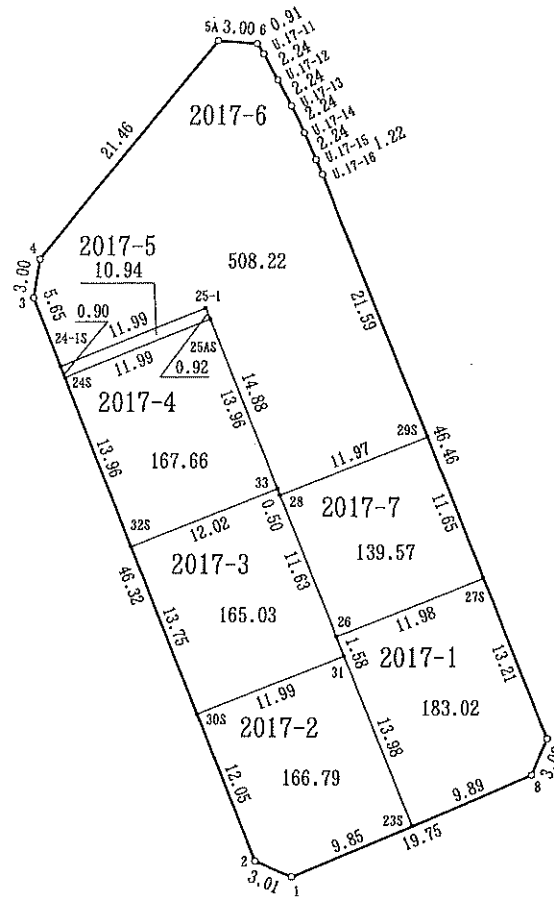
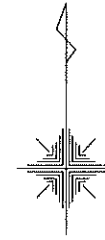
換地図

町名

林一丁目

街区番号

54



NO.	- X -	- Y -
54#1	-60740.793	-43464.235
54#2	-60739.617	-43467.006
54#3	-60696.621	-43484.236
54#4	-60693.653	-43483.777
54#5A	-60677.061	-43470.158
54#6	-60677.269	-43467.164
54#7	-60730.317	-43444.889
54#8	-60733.087	-43446.048
54#23S	-60736.948	-43455.160
54#24-1S	-60701.865	-43482.134
54#24S	-60702.701	-43481.800
54#25-1	-60697.398	-43471.003
54#25AS	-60698.255	-43470.658
54#26	-60722.489	-43460.941
54#27S	-60718.050	-43449.804
54#28	-60711.682	-43465.260
54#29S	-60707.231	-43454.139
54#30S	-60728.431	-43471.489
54#31	-60723.964	-43460.352
54#32S	-60715.661	-43476.606
54#33	-60711.207	-43465.441
U.17-11	-60678.047	-43466.690
U.17-12	-60680.000	-43465.578
U.17-13	-60681.987	-43464.541
U.17-14	-60684.012	-43463.563
U.17-15	-60686.063	-43462.659
U.17-16	-60687.190	-43462.169

凡例

	換地
--	----


換地図

町名

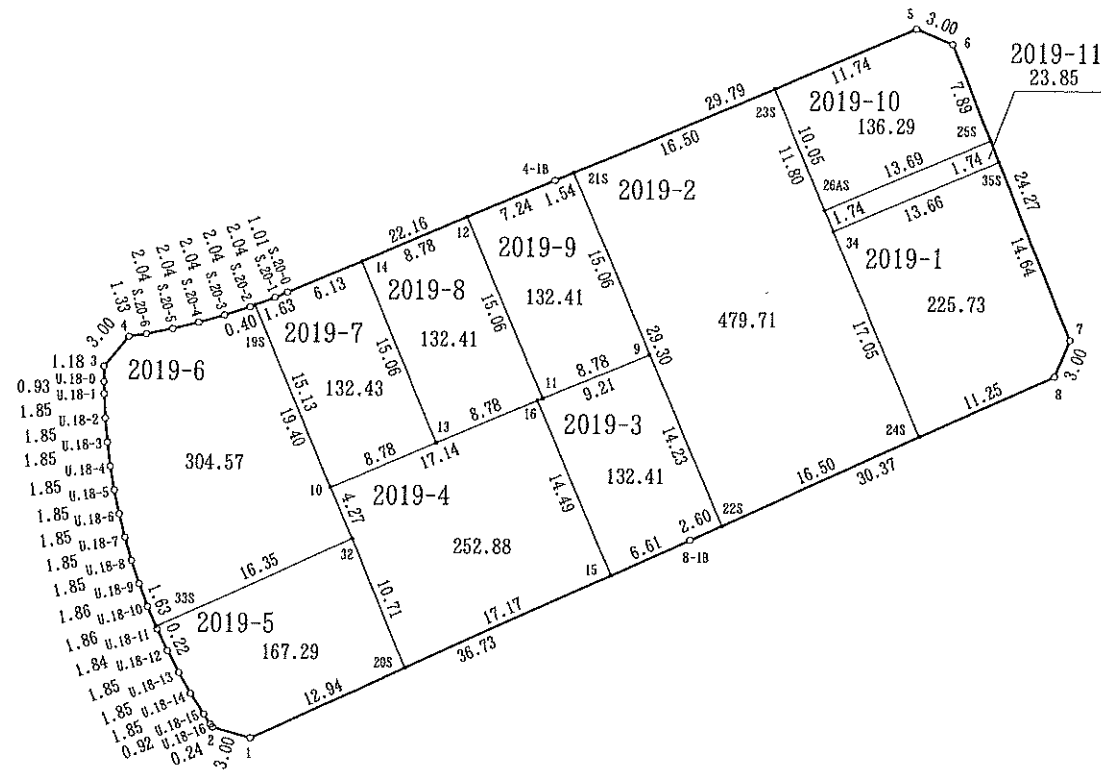
林一丁目

街区番号

55



NO.	- X -	- Y -
55#1	-60793.017	-43494.200
55#2	-60792.218	-43497.092
55#3	-60764.719	-43505.649
55#4	-60762.408	-43503.734
55#4-1B	-60750.301	-43471.273
55#5	-60738.676	-43443.842
55#6	-60739.844	-43441.073
55#7	-60762.374	-43432.031
55#8	-60765.161	-43433.153
55#8-1B	-60777.761	-43460.786
55#9	-60763.571	-43463.969
55#10	-60773.832	-43488.253
55#11	-60766.992	-43472.064
55#12	-60753.119	-43477.944
55#13	-60770.412	-43480.159
55#14	-60756.540	-43486.039
55#15	-60780.507	-43466.801
55#16	-60767.158	-43472.459
55#19S	-60759.901	-43494.156
55#20S	-60787.639	-43482.421
55#21S	-60749.698	-43469.849
55#22S	-60776.679	-43458.413
55#23S	-60743.258	-43454.653
55#24S	-60769.832	-43443.397
55#25S	-60747.170	-43438.133
55#26AS	-60752.523	-43450.739
55#32	-60777.765	-43486.586
55#33S	-60784.569	-43501.453
55#34	-60754.131	-43450.060
55#35S	-60748.787	-43437.484
S.20-0	-60758.926	-43491.687
S.20-1	-60759.321	-43492.623
S.20-2	-60760.044	-43494.533
S.20-3	-60760.695	-43496.471
S.20-4	-60761.274	-43498.435
S.20-5	-60761.774	-43500.413
S.20-6	-60762.207	-43502.411
U.18-0	-60765.901	-43505.633
U.18-1	-60766.831	-43505.611
U.18-2	-60768.683	-43505.514
U.18-3	-60770.529	-43505.335
U.18-4	-60772.367	-43505.093
U.18-5	-60774.196	-43504.769
U.18-6	-60776.007	-43504.372
U.18-7	-60777.803	-43503.907
U.18-8	-60779.583	-43503.377
U.18-9	-60781.334	-43502.775
U.18-10	-60783.070	-43502.104
U.18-11	-60784.779	-43501.362
U.18-12	-60786.441	-43500.559
U.18-13	-60788.074	-43499.682
U.18-14	-60789.681	-43498.749
U.18-15	-60791.242	-43497.752
U.18-16	-60792.013	-43497.234



凡例

	換地
--	----

換地図

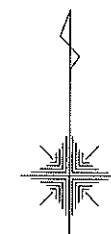
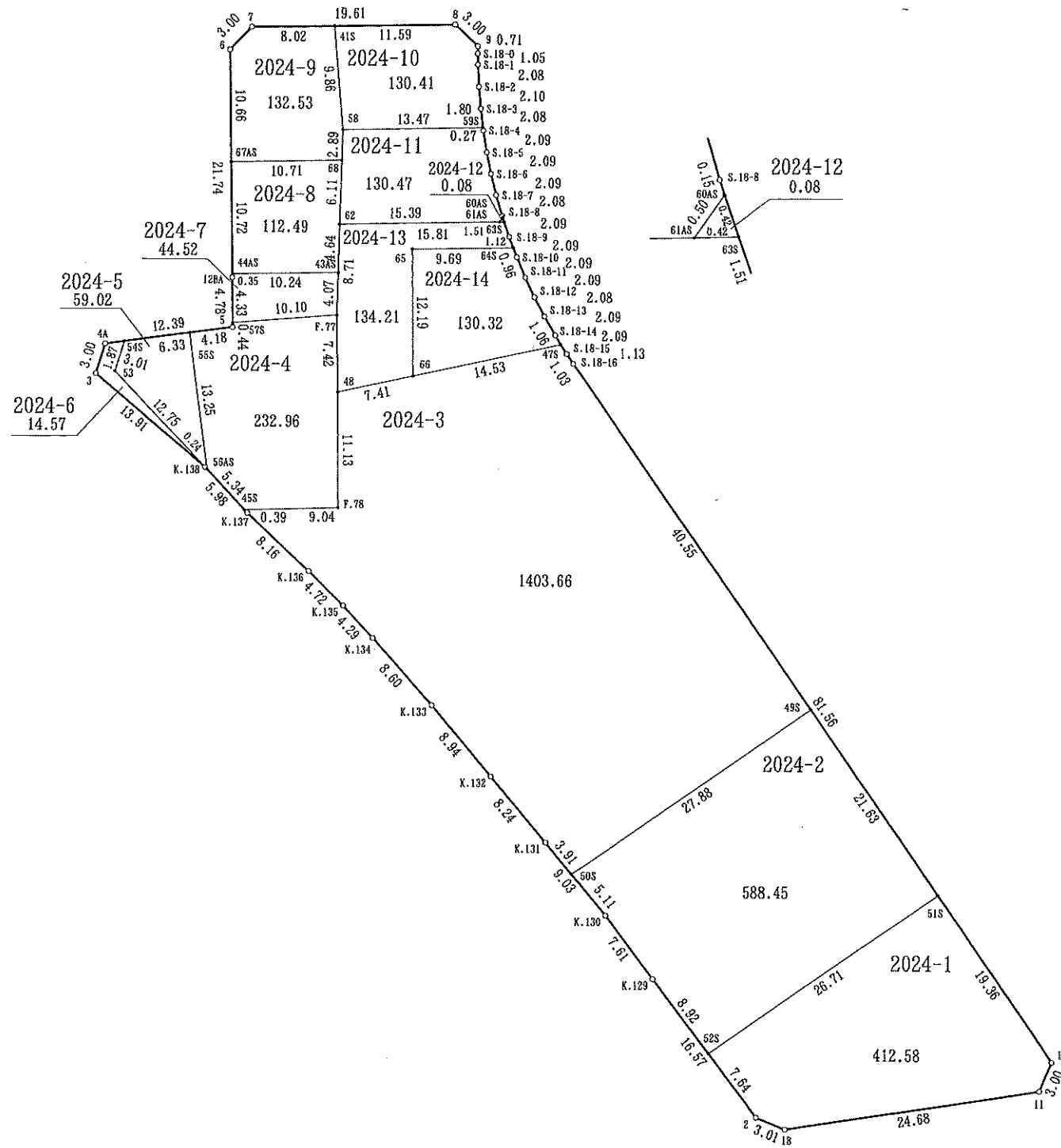
町名

林一丁目



街区番号

56

NO.	- X -	- Y -
56#1B	-60868.962	-43481.183
56#2	-60867.828	-43483.975
56#3	-60796.662	-43548.139
56#4A	-60793.783	-43547.290
56#5	-60792.150	-43535.005
56#6	-60765.627	-43535.545
56#7	-60763.455	-43533.463
56#8	-60763.159	-43513.849
56#9	-60765.201	-43511.651
56#10	-60862.424	-43455.600
56#11	-60865.185	-43456.791
56#12BA	-60787.367	-43535.093
56#41S	-60763.334	-43525.440
56#43AS	-60786.808	-43524.856
56#44AS	-60787.008	-43535.100
56#45S	-60809.724	-43533.700
56#47S	-60793.647	-43503.350
56#48	-60798.301	-43524.802
56#49S	-60828.754	-43479.006
56#50S	-60844.660	-43501.904
56#51S	-60846.520	-43466.655
56#52S	-60861.743	-43488.605
56#53	-60796.419	-43548.316
56#54S	-60793.536	-43545.434
56#55S	-60792.702	-43539.155
56#56AS	-60805.829	-43537.354
56#57S	-60791.704	-43535.013
56#58	-60773.163	-43524.553
56#59S	-60772.937	-43511.082
56#60AS	-60781.497	-43509.075
56#61AS	-60781.907	-43509.363
56#62	-60782.168	-43524.754
56#63S	-60781.900	-43508.937
56#64S	-60784.388	-43508.039
56#65	-60784.549	-43517.734
56#66	-60796.740	-43517.554
56#67AS	-60776.290	-43535.328
56#68	-60776.054	-43524.613
56#F.77	-60790.880	-43524.946
56#F.78	-60809.433	-43524.657
K.129	-60854.641	-43494.009
K.130	-60848.593	-43498.628
K.131	-60841.652	-43504.409
K.132	-60835.337	-43509.713
K.133	-60828.492	-43515.473
K.134	-60822.013	-43521.133
K.135	-60818.896	-43524.090
K.136	-60815.580	-43527.453
K.137	-60810.015	-43533.427
K.138	-60805.653	-43537.520
S.18-0	-60765.914	-43511.650
S.18-1	-60766.964	-43511.623
S.18-2	-60769.050	-43511.521
S.18-3	-60771.145	-43511.315
S.18-4	-60773.212	-43511.046
S.18-5	-60775.278	-43510.687
S.18-6	-60777.322	-43510.244
S.18-7	-60779.351	-43509.718
S.18-8	-60781.354	-43509.124
S.18-9	-60783.336	-43508.444
S.18-10	-60785.291	-43507.691
S.18-11	-60787.211	-43506.859
S.18-12	-60789.095	-43505.951
S.18-13	-60790.940	-43504.971
S.18-14	-60792.750	-43503.920
S.18-15	-60794.518	-43502.797
S.18-16	-60795.452	-43502.155



凡例

	換地
	

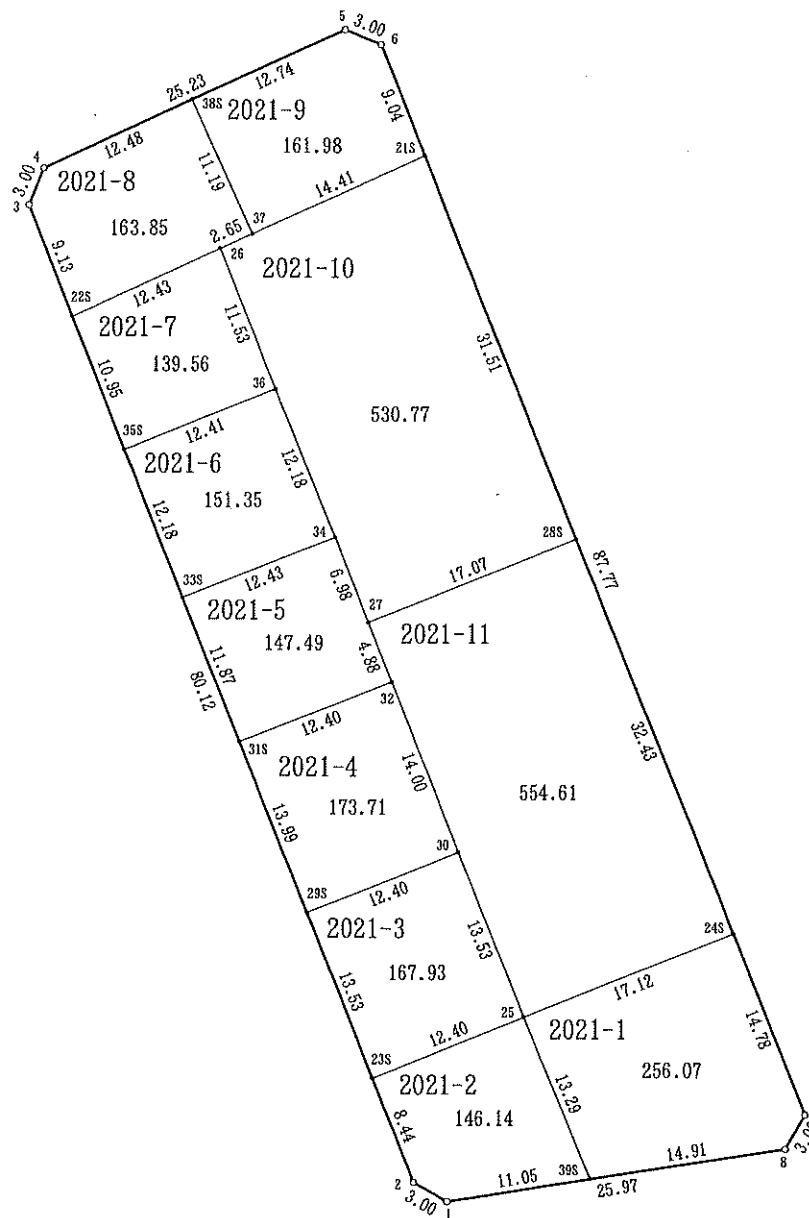
換地図

町名

林一丁目

街区番号

58



NO.	- X -	- Y -
58¥1	-60859.927	-43422.739
58¥2	-60858.441	-43425.347
58¥3	-60784.039	-43455.083
58¥4	-60781.251	-43453.963
58¥5	-60770.784	-43431.007
58¥6	-60771.895	-43428.213
58¥7	-60853.369	-43395.558
58¥8	-60855.961	-43397.069
58¥21S	-60780.291	-43424.848
58¥22S	-60792.519	-43451.694
58¥23S	-60850.598	-43428.482
58¥24S	-60839.647	-43401.058
58¥25	-60845.987	-43416.965
58¥26	-60787.368	-43440.376
58¥27	-60815.873	-43428.979
58¥28S	-60809.545	-43413.123
58¥29S	-60838.028	-43433.505
58¥30	-60833.418	-43421.984
58¥31S	-60825.031	-43438.700
58¥32	-60820.416	-43427.182
58¥33S	-60814.005	-43443.107
58¥34	-60809.385	-43431.564
58¥35S	-60802.688	-43447.630
58¥36	-60798.081	-43436.107
58¥37	-60786.264	-43437.963
58¥38S	-60776.073	-43442.607
58¥39S	-60858.239	-43411.812

凡例

換地

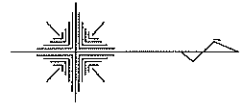
換地図

町名

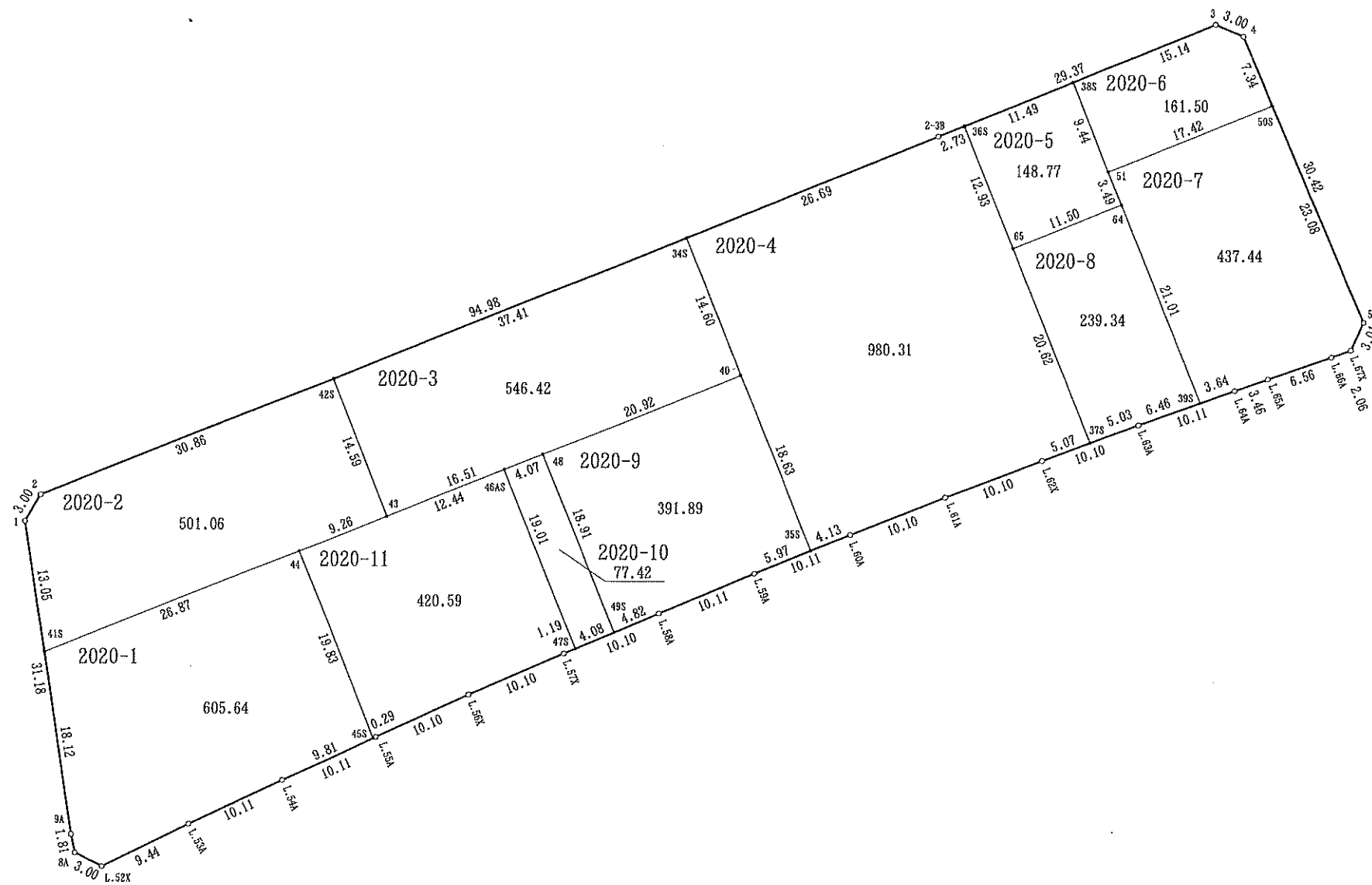
林一丁目

街区番号

59



NO.	- X -	- Y -
59Y1	-60854.355	-43386.686
59Y2	-60852.862	-43389.289
59Y2-3B	-60764.697	-43424.617
59Y3	-60737.442	-43435.566
59Y4	-60734.673	-43434.408
59Y5	-60722.813	-43406.387
59Y8A	-60849.221	-43354.092
59Y9A	-60849.594	-43355.869
59Y34S	-60789.480	-43414.686
59Y35S	-60777.122	-43383.830
59Y36S	-60762.163	-43425.635
59Y37S	-60749.696	-43394.478
59Y38S	-60751.496	-43429.920
59Y39S	-60738.881	-43396.399
59Y40	-60784.045	-43401.132
59Y41S	-60852.361	-43373.780
59Y42S	-60824.215	-43400.768
59Y43	-60818.800	-43387.210
59Y44	-60827.407	-43383.769
59Y45S	-60820.016	-43365.366
59Y46AS	-60807.253	-43391.839
59Y47S	-60800.186	-43374.191
59Y48	-60803.468	-43393.357
59Y49S	-60796.427	-43375.798
59Y50S	-60731.811	-43427.646
59Y51	-60747.982	-43421.157
59Y64	-60746.688	-43417.912
59Y65	-60757.369	-43413.627
L.52X	-60846.540	-43352.742
L.53A	-60838.051	-43356.880
L.54A	-60828.921	-43361.230
L.55A	-60819.750	-43365.490
L.56X	-60810.541	-43369.654
L.57X	-60801.286	-43373.721
L.58A	-60791.993	-43377.694
L.59A	-60782.660	-43381.587
L.60A	-60773.289	-43385.382
L.61A	-60763.884	-43389.084
L.62X	-60754.451	-43392.719
L.63A	-60744.972	-43396.225
L.64A	-60735.447	-43399.624
L.65A	-60732.178	-43400.776
L.66A	-60725.983	-43402.948
L.67X	-60724.034	-43403.628



凡例

	換地
--	----

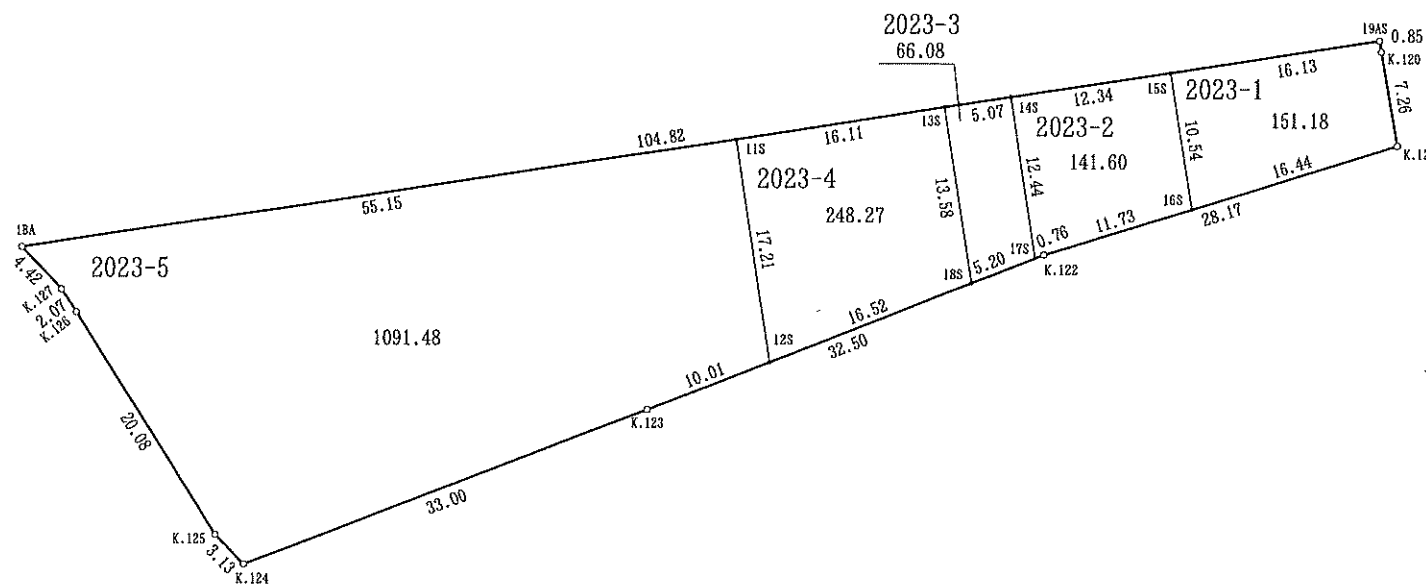
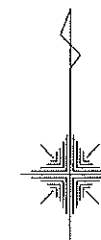
換地図

町名

林一丁目

街区番号

60



NO.	- X -	- Y -
60¥18A	-60878.146	-43475.144
60¥11S	-60869.722	-43420.636
60¥12S	-60886.730	-43417.992
60¥13S	-60867.260	-43404.706
60¥14S	-60866.485	-43399.690
60¥15S	-60864.600	-43387.494
60¥16S	-60875.015	-43385.855
60¥17S	-60878.781	-43397.771
60¥18S	-60880.685	-43402.614
60¥19AS	-60862.136	-43371.550
K.120	-60862.974	-43371.404
K.121	-60870.129	-43370.157
K.122	-60878.503	-43397.063
K.123	-60890.393	-43427.310
K.124	-60902.342	-43458.073
K.125	-60900.101	-43460.264
K.126	-60883.118	-43470.988
K.127	-60881.385	-43472.129

凡 例

換 地